

Summary of submission (EP-468/2013/A)

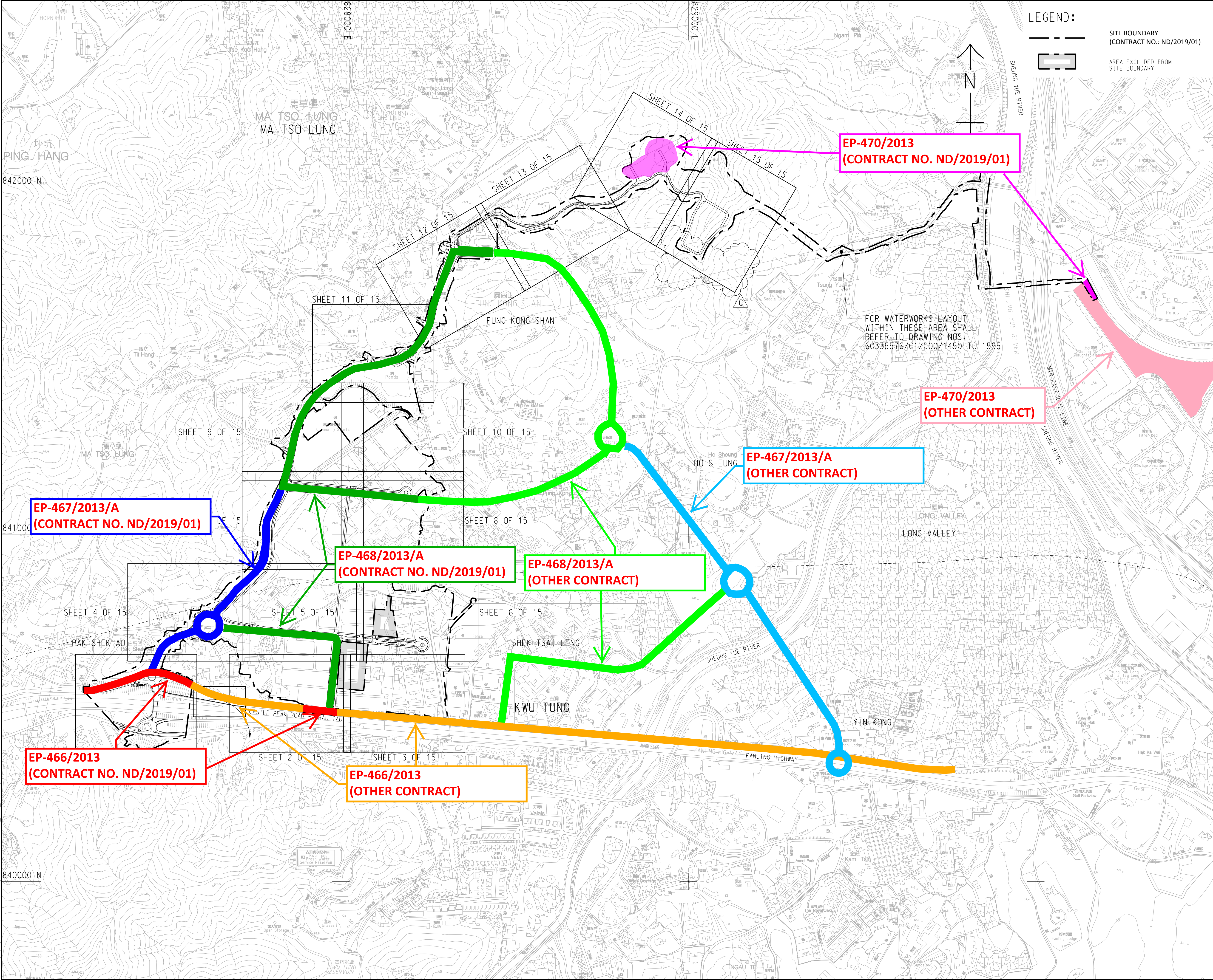
Submission of Location Plans

Cl. 2.5 of EP-468/2013/A The Permit Holder shall, no later than 2 weeks before the commencement of construction of the Project, deposit four hard copies and one electronic copy of location plan(s) of the Project with a scale of 1:1000 or other appropriate scale as agreed with the Director. The plans shall include the details the works boundaries, works areas, vertical and horizontal alignments of the roads and any other major facilities; and the locations of key environmental mitigation measures.

Table of Summary for Submission

Requirement of Cl.2.5 of EP-468/2013/A	Dwg No. 60335576/C1/C00/1081-1 (For EP-470/2013, EP-468/2013/A, EP-467/2013/A and EP-466/2013)	Dwg No. 60335576/C1/C00/1081-5 60335576/C1/C00/1081-6 60335576/C1/C00/1081-7 60335576/C1/C00/1081-8 60335576/C1/C00/1081-9 60335576/C1/C00/1081-10 60335576/C1/C00/1081-11 60335576/C1/C00/1081-12 60335576/C1/C00/1081-13 60335576/C1/C00/1081-14 (For EP-468/2013/A only)	Dwg. No. 60335576/C1/C00/1102A 60335576/C1/C00/1104A 60335576/C1/C00/1105A 60335576/C1/C00/1107B 60335576/C1/C00/1108B 60335576/C1/C00/1109A 60335576/C1/C00/1111A 60335576/C1/C00/1112A (For EP-468/2013/A only)	Dwg. No. 60335576/C1/C00/1122 60335576/C1/C00/1124 60335576/C1/C00/1125 60335576/C1/C00/1126 (For EP-468/2013/A only)	Dwg No. 60335576/C1/C00/1121 60335576/C1/C00/1101 (Original contract drawings. For legend reference only)	Dwg No. 60335576/C1/C00/6020A 60335576/C1/C00/6021A 60335576/C1/C00/1221A 60335576/C1/C00/1222A 60335576/C1/C00/1224A 60335576/C1/C00/1225A 60335576/C1/C00/1226A 60335576/C1/C00/1227A 60335576/C1/C00/1228A 60335576/C1/C00/1229 (For EP-468/2013/A only)
(i) Scale of 1:1000 or other appropriate scale as agreed with the Director	Scale: A1 1:5000 This drawing contains the works of different EPs (i.e. EP-470/2013, EP-468/2013/A, EP-467/2013/A and EP-466/2013) in relation to Contract No.: ND/2019/01 (This drawing is for indication purpose)	Scale: A3 1:1000	Scale: A3 1:1000	Scale: A1 Hor. 1:1000 Ver. 1:250	Since the purpose of these drawings is for legend reference only, the scale is not of concern. (Dwg. No. 60335576/C1/C00/1101 for Dwg. No. 60335576/C1/C00/1102A 60335576/C1/C00/1104A 60335576/C1/C00/1105A 60335576/C1/C00/1107A 60335576/C1/C00/1108A 60335576/C1/C00/1109A 60335576/C1/C00/1111A 60335576/C1/C00/1112A and Dwg. No. 60335576/C1/C00/1121 for Dwg. No. 60335576/C1/C00/1122 60335576/C1/C00/1124 60335576/C1/C00/1125 60335576/C1/C00/1126	Scale: A3 1:1000
(ii) The details the works boundaries, works areas, vertical and horizontal alignments of the roads and any other major facilities	-	The site boundary of Contract No.: ND/2019/01 is indicated.	The site boundary of Contract No.: ND/2019/01 is indicated. Horizontal alignment of the road is indicated.	Vertical alignment of the road is indicated.		
(iii) The locations of key environmental mitigation measure	-	Location of key environmental mitigation measure (i.e. 2.4m high solid dull green site barrier fences) is indicated.				Location of key environmental mitigation measure: (a) Low Noise Surfacing: 60335576/C1/C00/1221A 60335576/C1/C00/1222A 60335576/C1/C00/1224A 60335576/C1/C00/1225A 60335576/C1/C00/1226A

						60335576/C1/C00/1227A 60335576/C1/C00/1228A 60335576/C1/C00/1229 (b) Noise Barrier and Semi-enclosure: 60335576/C1/C00/6020A 60335576/C1/C00/6021A
--	--	--	--	--	--	---



This drawing has been prepared for the use of AECOM's client. It may not be used, modified, reproduced or relied upon by third parties, except as agreed by AECOM or as required by law. AECOM accepts no responsibility, and denies any liability whatsoever, to any party that uses or relies on this drawing without AECOM's express written consent. All measurements must be obtained from the stated dimensions.

BKREJV

TITLE OF DRAWING

**ENVIRONMENTAL PERMITS IN
RELATION TO CONTRACT NO.:
ND/2019/01**

CONTRACT TITLE:
CONTRACT NO.: ND/2019/01
**KWU TUNG NORTH NEW
DEVELOPMENT AREA, PHASE 1:**
**SITE FORMATION AND
INFRASTRUCTURE WORKS**

CLIENT

CEDD 土木工程拓展署
Civil Engineering and
Development Department

CONSULTANT

AECOM Asia Company Ltd.
www.aecom.com

SUB-CONSULTANTS

分判工程顧問公司

ISSUE/REVISION

修訂

STATUS

備核

SCALE

A1 1: 5000

KEY PLAN

索引圖

DIMENSION UNIT

METRES

PROJECT NO.

60335576

CONTRACT NO.

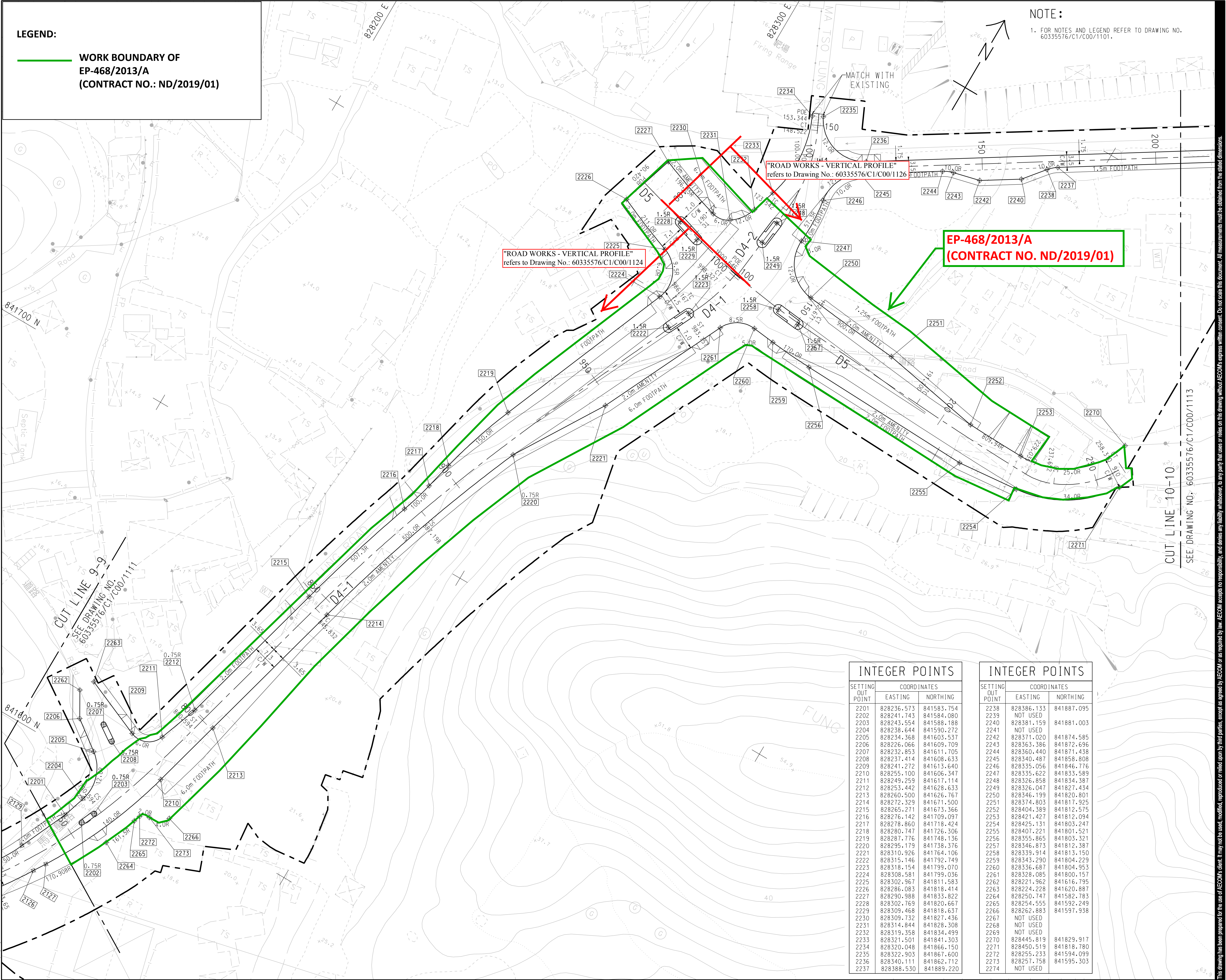
ND/2019/01

SHEET TITLE

**PLAN FOR
ENVIRONMENTAL
PERMITS**

SHEET NUMBER

60335576/C1/C00/1081-1



BKREJV

TITLE OF DESIGNATED PROJECT:

KWU TUNG NORTH NEW
DEVELOPMENT AREA ROAD D1 TO
D5

CONTRACT TITLE:

CONTRACT NO.: ND/2019/01
KWU TUNG NORTH NEW
DEVELOPMENT AREA, PHASE 1:
SITE FORMATION AND
INFRASTRUCTURE WORKS

CLIENT

土木工程拓展署
CEDD Civil Engineering and
Development Department

CONSULTANT

AECOM Asia Company Ltd.
www.aecom.com

SUB-CONSULTANTS

分判工程顧問公司

STATUS

編號

SCALE

比例

DIMENSION UNIT

尺寸單位

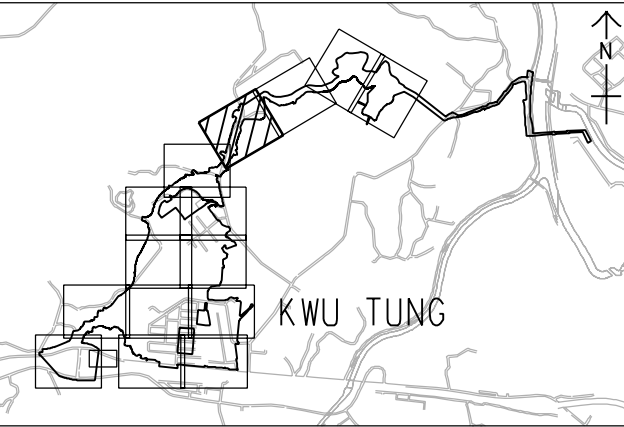
A3 1:1000

METRES

KEY PLAN

索引圖

A1 1 : 40000



PROJECT NO.

項目編號

CONTRACT NO.

合約編號

60335576

ND/2019/01

SHEET TITLE

圖紙名稱

ROAD SETTING OUT PLAN

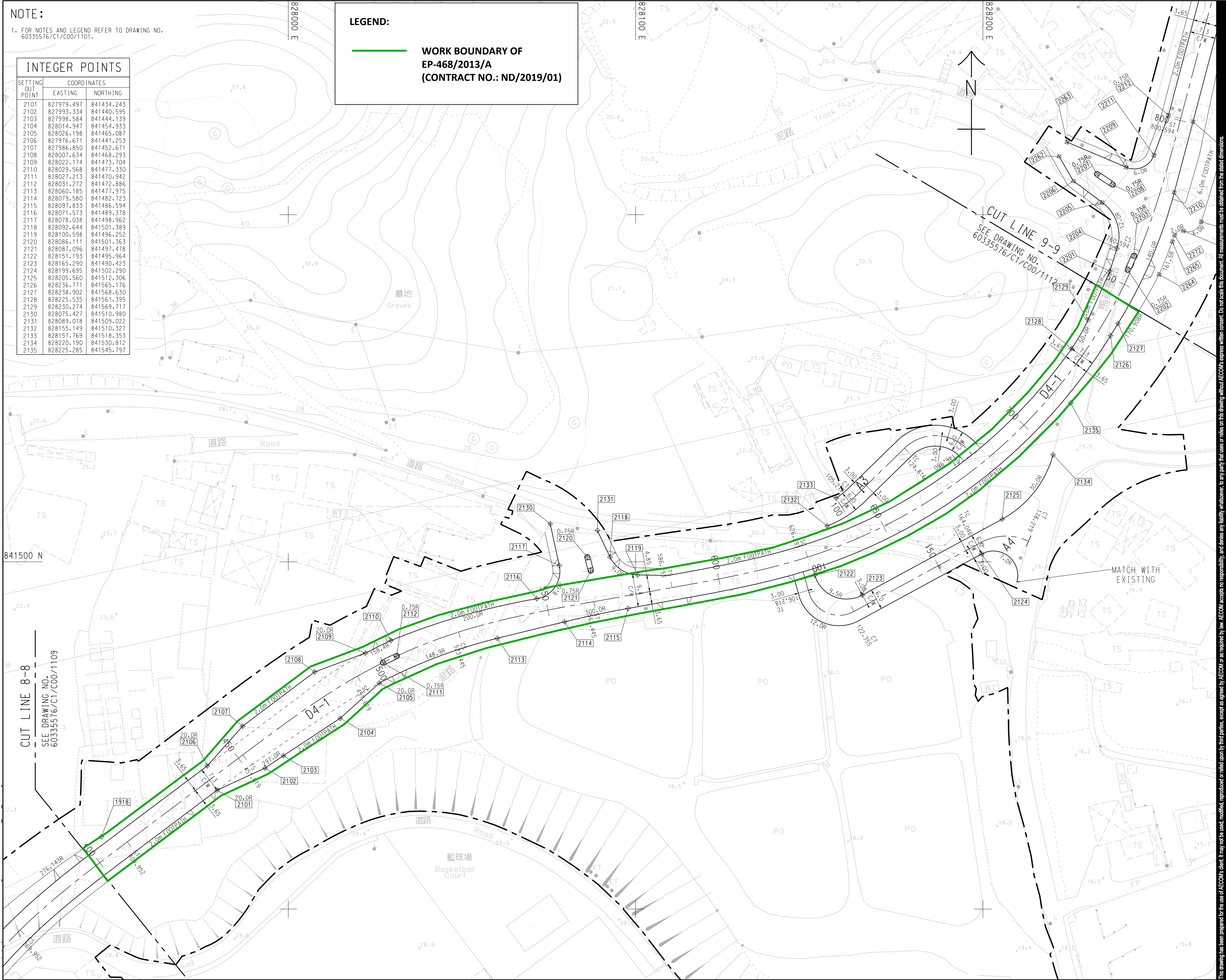
A

SHEET 12 OF 15

SHEET NUMBER

圖紙編號

60335576/C1/C00/1112A



BKREJV

TITLE OF DESIGNATED PROJECT:
KWU TUNG NORTH NEW
DEVELOPMENT AREA ROAD D1 TO
D5

CONTRACT TITLE:
CONTRACT NO.: ND/2019/01
**KWU TUNG NORTH NEW
DEVELOPMENT AREA, PHASE 1:
SITE FORMATION AND
INFRASTRUCTURE WORKS**

CLIENT
業主
 土木工程拓展署
Civil Engineering and
Development Department

CONSULTANT
工程顧問公司
AECOM Asia Company Ltd.
www.aecom.com

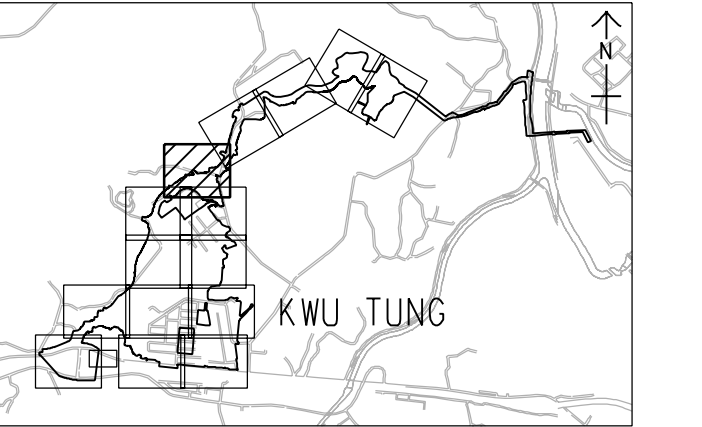
SUB-CONSULTANTS
分判工程顧問公司

STATUS
編號

SCALE
比例
A3 1:1000

DIMENSION UNIT
尺寸單位
METRES

KEY PLAN
索引圖
A1 1 : 40000



PROJECT NO.
項目編號
60335576

CONTRACT NO.
合約編號
ND/2019/01

SHEET TITLE
圖紙名稱
ROAD SETTING OUT PLAN

SHEET NUMBER
圖紙編號
60335576/C1/C00/1111A

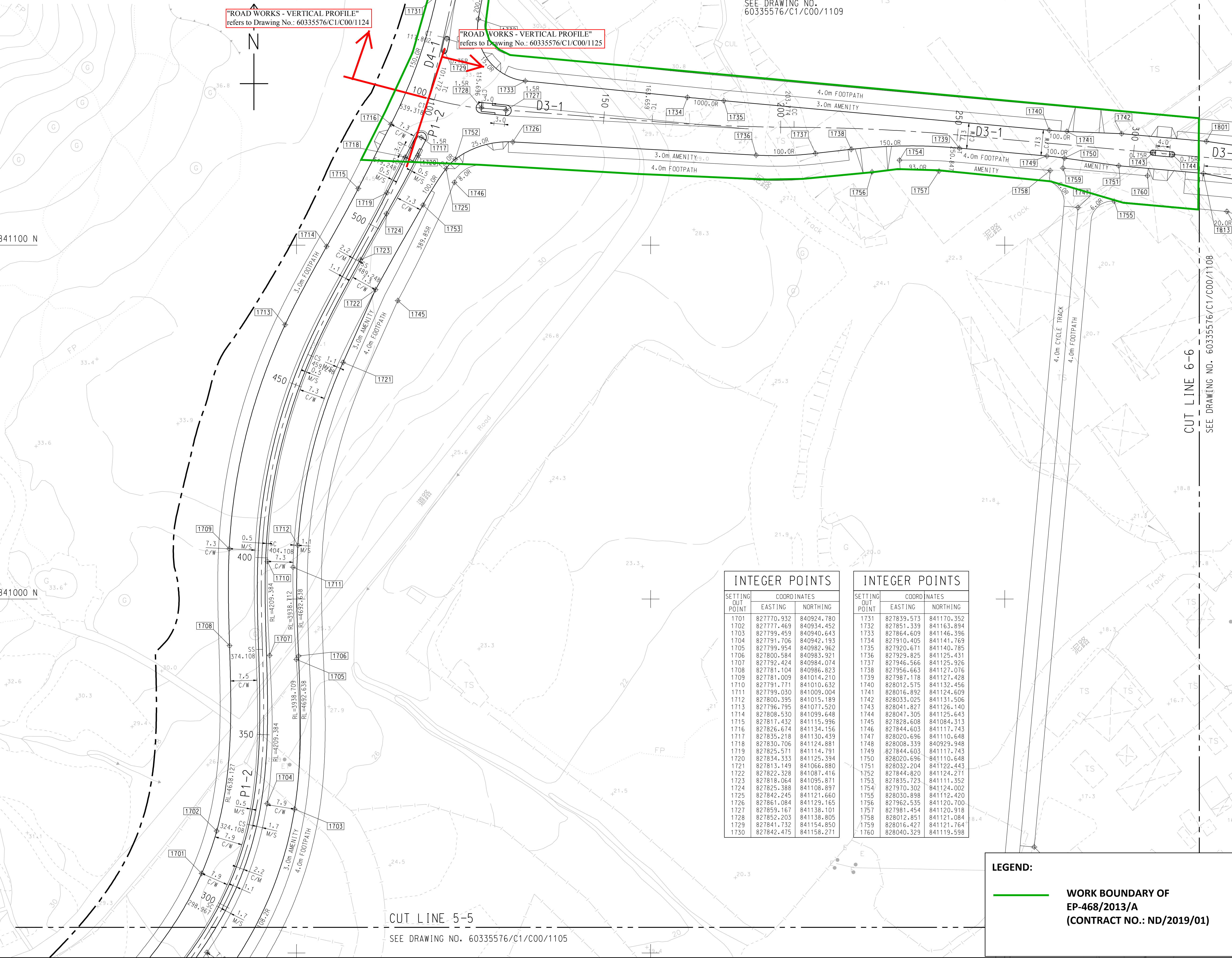
SHEET 11 OF 15



INTEGER POINTS			
SETTING OUT POINT	COORDINATES		
	EASTING	NORTHING	
1901	827582.932	441172.03	
1902	827850.650	441218.678	
1903	827847.122	441228.201	
1904	827839.926	441233.302	
1905	827834.848	441237.851	
1906	827832.510	441254.179	
1907	827833.838	441251.183	
1908	827841.977	441245.899	
1909	827855.095	441249.776	
1910	827841.971	441238.927	
1911	827847.469	441236.113	
1912	827864.765	441236.033	
1913	827862.211	441248.265	
1914	827867.803	441241.056	
1915	827863.543	441253.601	
1916	827860.821	441262.590	
1917	827863.682	441270.878	
1918	827873.026	441308.302	
1919	827886.656	441326.566	
1920	827889.242	441335.072	
1921	827885.769	441346.165	
1922	827822.973	441251.217	
1923	827864.765	441236.033	
1924	827867.144	441231.077	
1925	827873.639	441266.174	
1926	827869.306	441301.658	
1927	827872.580	441318.675	
1928	827917.038	441399.299	
1929	827861.012	441209.234	

NOTE:

1. FOR NOTES AND LEGEND REFER TO DRAWING NO. 60335576/C1/C00/1101.



INTEGER POINTS		
SETTING	COORDINATES	
OUT POINT	EASTING	NORTHING
1701	827770.932	840924.780
1702	827777.469	840934.452
1703	827799.459	840940.643
1704	827791.706	840942.193
1705	827799.954	840982.962
1706	827800.584	840983.921
1707	827792.424	840984.074
1708	827781.104	840986.823
1709	827781.009	841014.210
1710	827791.771	841010.632
1711	827799.030	841009.004
1712	827800.395	841015.189
1713	827796.795	841077.520
1714	827808.530	841099.648
1715	827811.432	841115.996
1716	827826.674	841134.156
1717	827835.218	841130.439
1718	827830.706	841124.881
1719	827825.571	841114.791
1720	827834.333	841125.394
1721	827813.149	841066.880
1722	827822.328	841087.416
1723	827818.064	841095.871
1724	827825.388	841108.897
1725	827842.245	841121.660
1726	827861.084	841129.165
1727	827859.167	841138.101
1728	827852.203	841138.805
1729	827841.732	841154.850
1730	827842.475	841158.271

INTEGER POINTS		
SETTING	COORDINATES	
OUT POINT	EASTING	NORTHING
1731	827839.573	841170.352
1732	827851.339	841163.894
1733	827864.609	841146.396
1734	827910.405	841141.769
1735	827920.671	841140.785
1736	827929.825	841125.431
1737	827946.566	841125.926
1738	827956.663	841127.076
1739	827987.178	841127.428
1740	828012.575	841132.456
1741	828016.892	841124.609
1742	828033.025	841131.506
1743	828041.827	841126.140
1744	828047.305	841125.643
1745	827828.608	841084.313
1746	827844.603	841117.743
1747	828020.696	841110.648
1748	828008.339	840929.948
1749	827844.603	841117.743
1750	828020.696	841110.648
1751	828032.204	841122.443
1752	827844.820	841124.271
1753	827835.723	841111.352
1754	827970.302	841124.002
1755	828030.898	841112.420
1756	827962.535	841120.700
1757	827981.454	841120.918
1758	828012.851	841121.084
1759	828016.427	841121.764
1760	828040.329	841119.598

LEGEND:

WORK BOUNDARY OF
EP-468/2013/A
(CONTRACT NO.: ND/2019/01)

BKREJV

TITLE OF DESIGNATED PROJECT:

KWU TUNG NORTH NEW
DEVELOPMENT AREA ROAD D1 TO
D5

CONTRACT TITLE:

CONTRACT NO.: ND/2019/01
KWU TUNG NORTH NEW
DEVELOPMENT AREA, PHASE 1:
SITE FORMATION AND
INFRASTRUCTURE WORKS

CLIENT

土木工務發展署
Civil Engineering and
Development Department

CONSULTANT

AECOM Asia Company Ltd.
www.aecom.com

SUB-CONSULTANTS

分判工程顧問公司

STATUS

擬定

SCALE

比例

A3 1:1000

DIMENSION UNIT

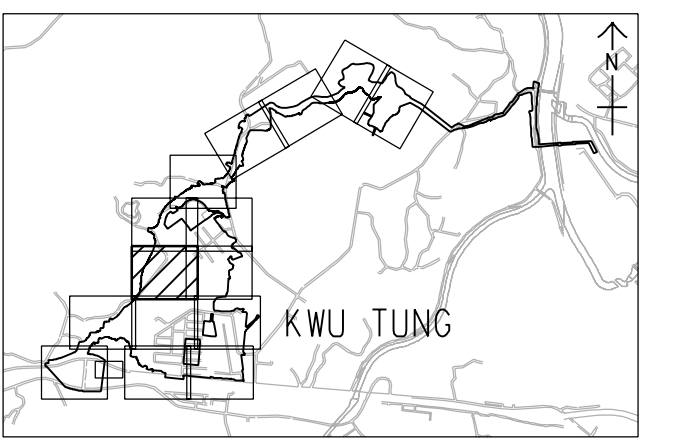
尺寸單位

METRES

KEY PLAN

索引圖

A1 1:40000



PROJECT NO.

項目編號

60335576

CONTRACT NO.

合約編號

ND/2019/01

SHEET TITLE

圖紙名稱

ROAD SETTING OUT PLAN

B

SHEET 7 OF 15

SHEET NUMBER

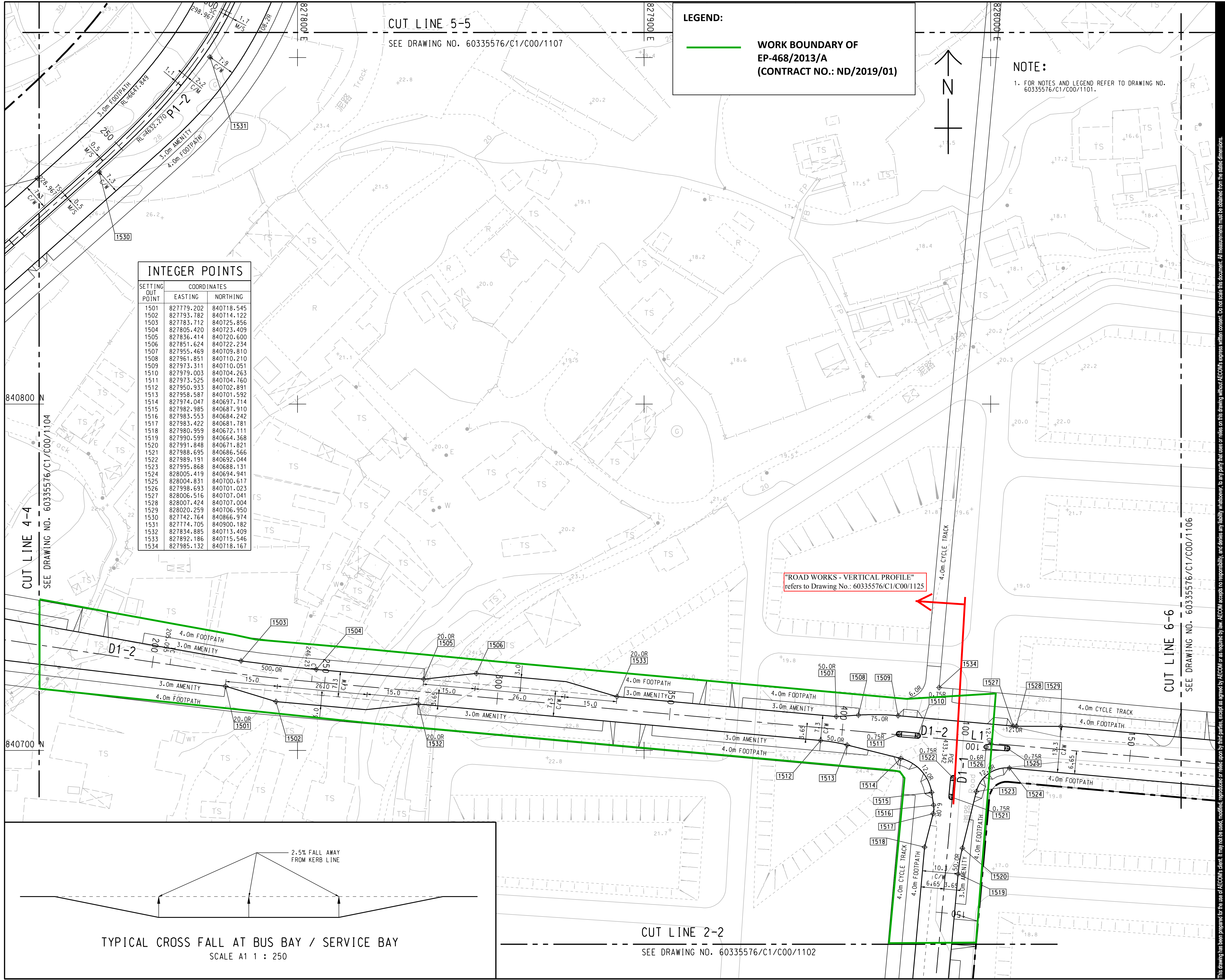
圖紙編號

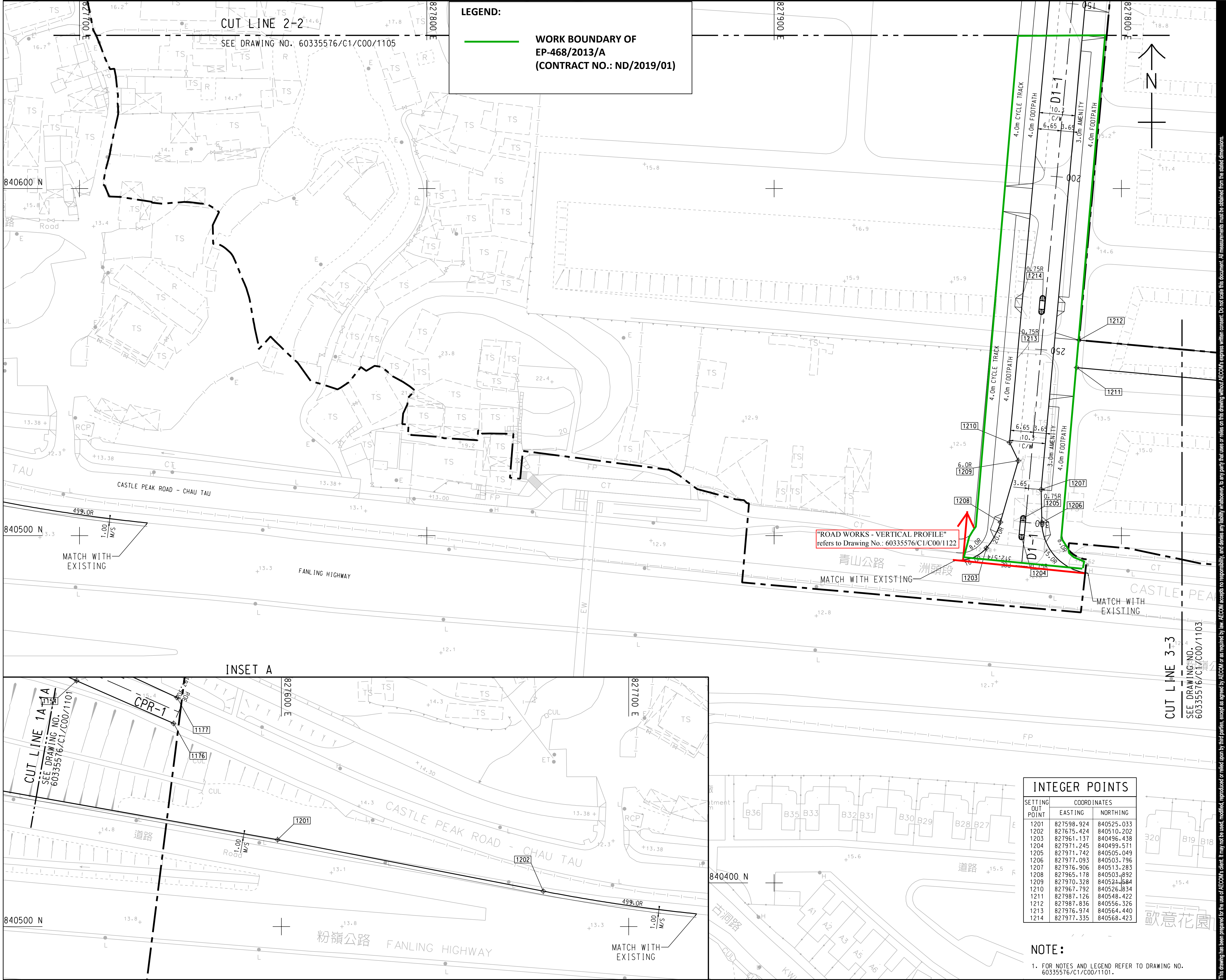
60335576/C1/C00/1107B

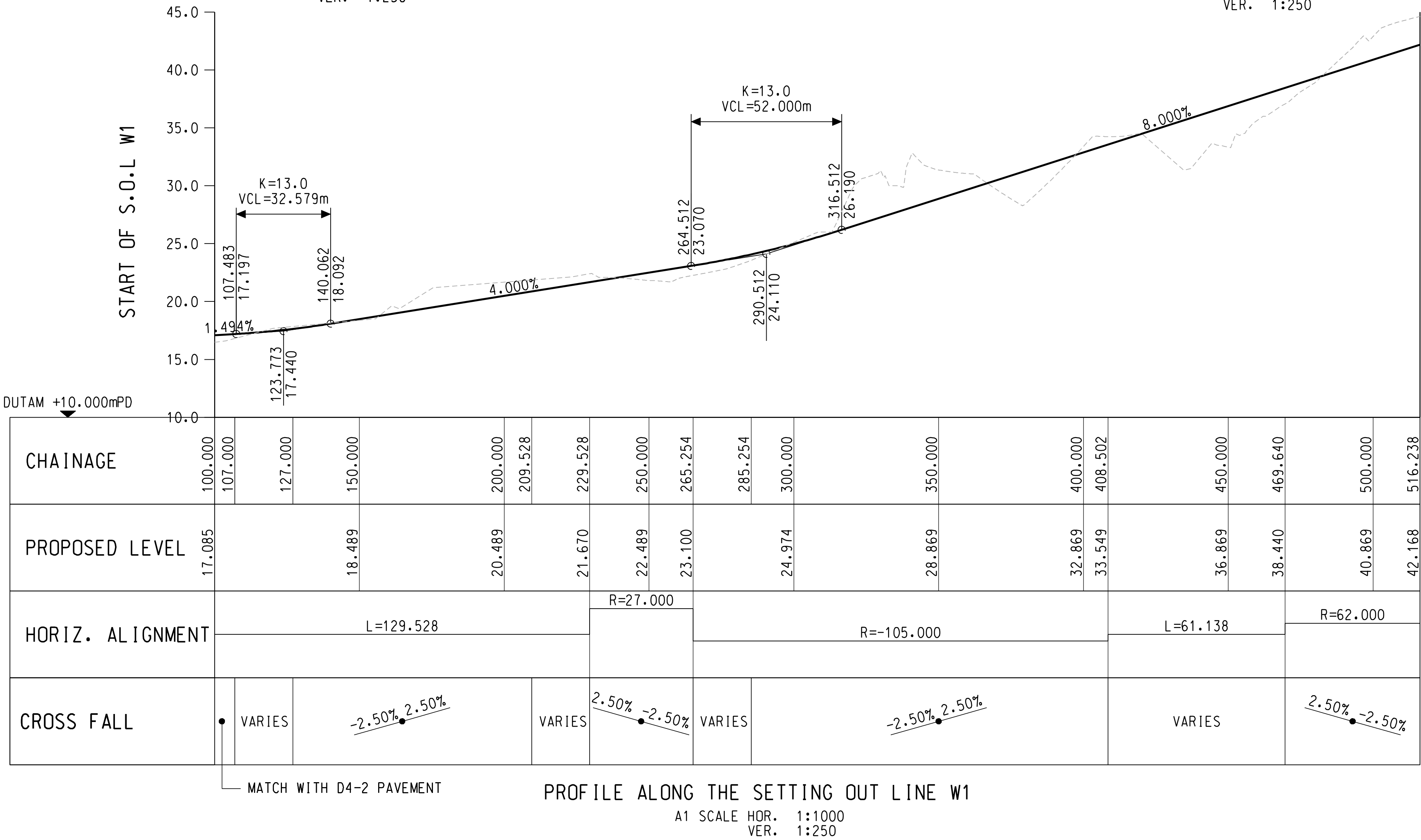
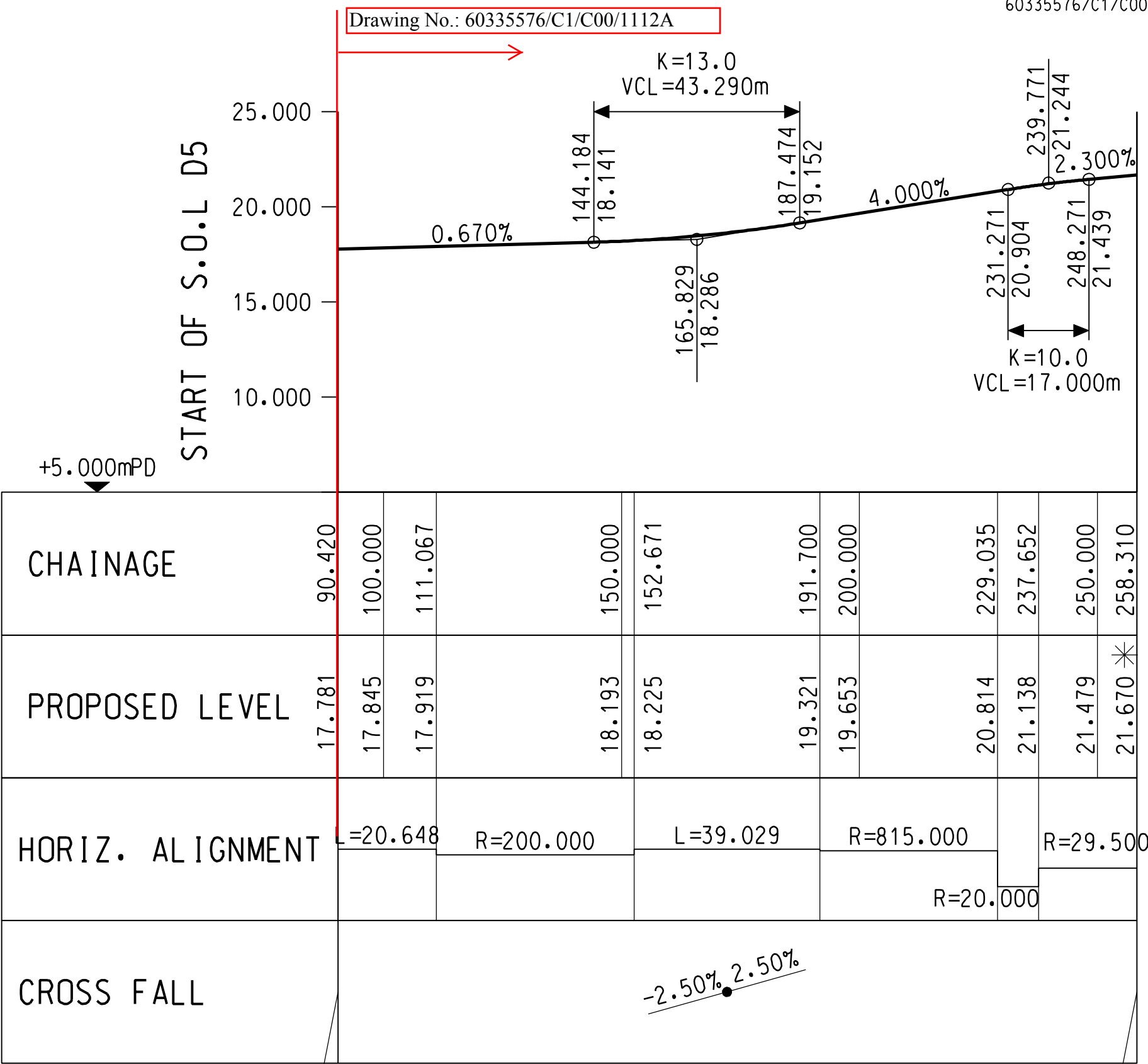
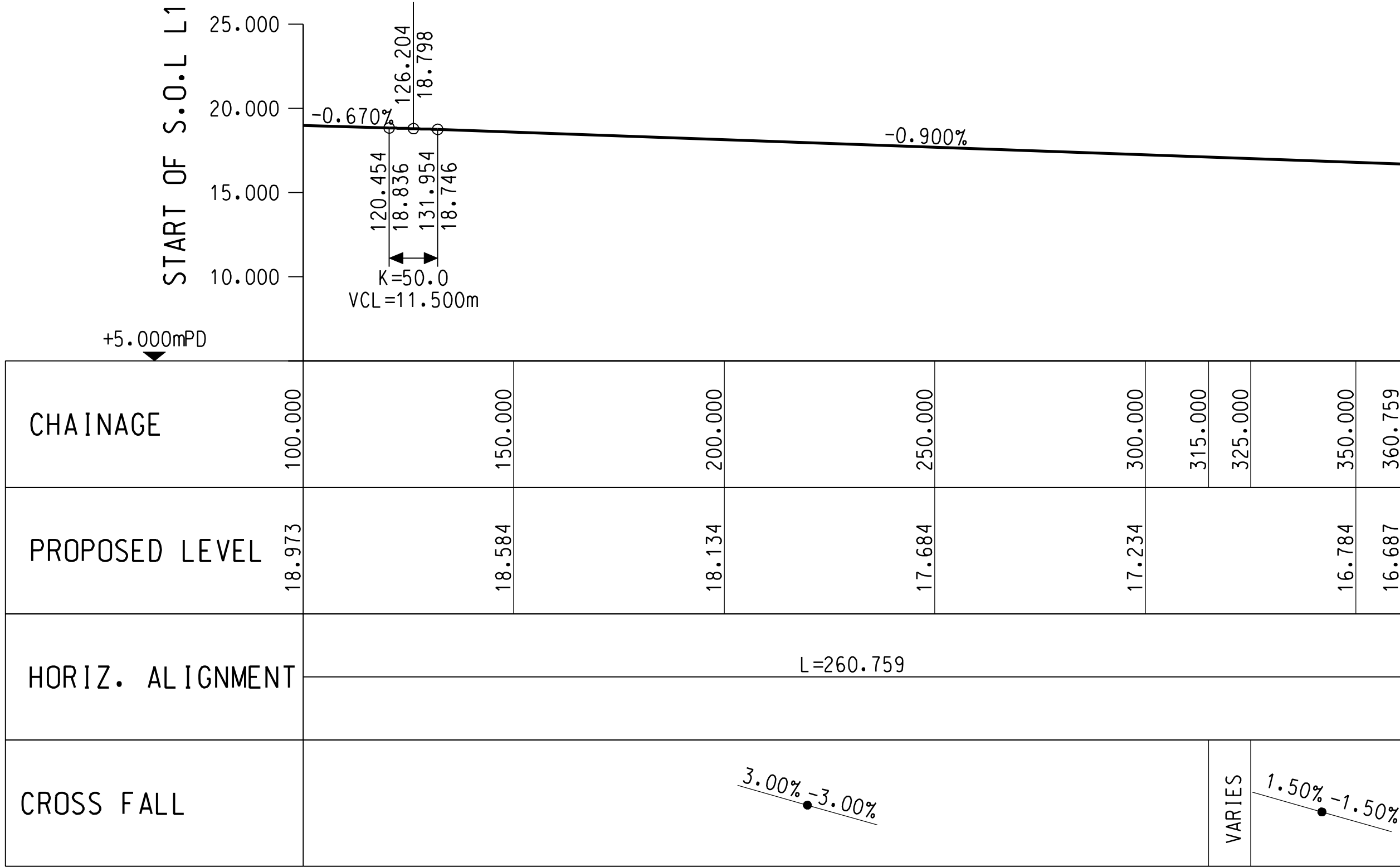
This drawing has been prepared for the use of AECOM's client. It may not be used, modified, reproduced or relied upon by third parties, except as agreed by AECOM or as required by law. AECOM accepts no responsibility, and denies any liability whatsoever, to any party that uses or relies on this drawing without AECOM's express written consent. Do not scale this document. All measurements must be obtained from the stated dimensions.



60335576/C1/C00/1108B







NOTE:

1. FOR NOTES AND LEGEND REFER TO DRAWING NO. 60335576/C1/C00/1121.

BKREJV

TITLE OF DESIGNATED PROJECT:

KWU TUNG NORTH NEW
DEVELOPMENT AREA ROAD D1 TO
D5

CONTRACT TITLE:

CONTRACT NO.: ND/2019/01
KWU TUNG NORTH NEW
DEVELOPMENT AREA, PHASE 1:
SITE FORMATION AND
INFRASTRUCTURE WORKS

CLIENT

土木工務發展署
Civil Engineering and
Development Department

CONSULTANT

AECOM Asia Company Ltd.
www.aecom.com

SUB-CONSULTANTS

分判工程顧問公司

STATUS

階段

SCALE

比例

A1 1:1000

KEY PLAN

索引圖

DIMENSION UNIT

尺寸單位

METRES

PROJECT NO.

項目編號

60335576

CONTRACT NO.

合約編號

ND/2019/01

SHEET TITLE

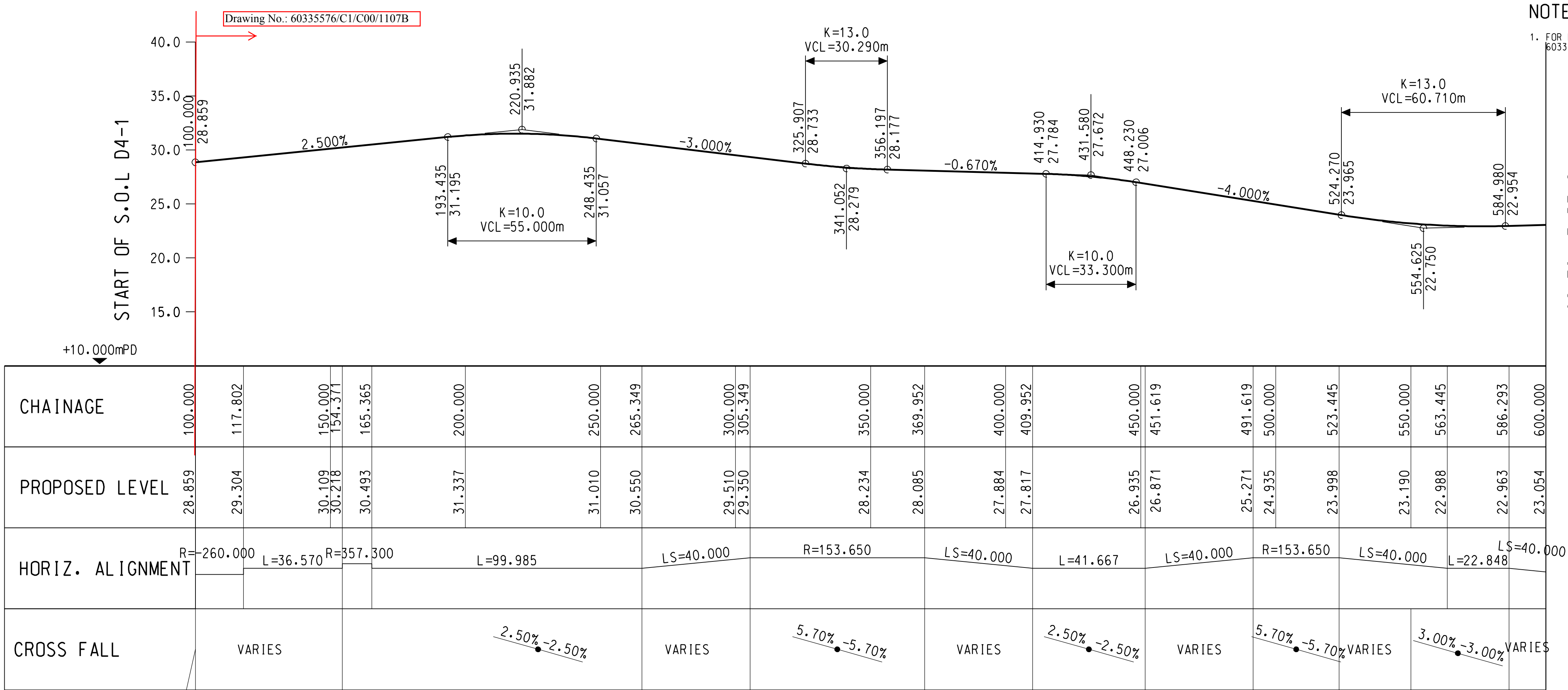
圖紙名稱

ROAD WORKS -
VERTICAL PROFILE

SHEET NUMBER

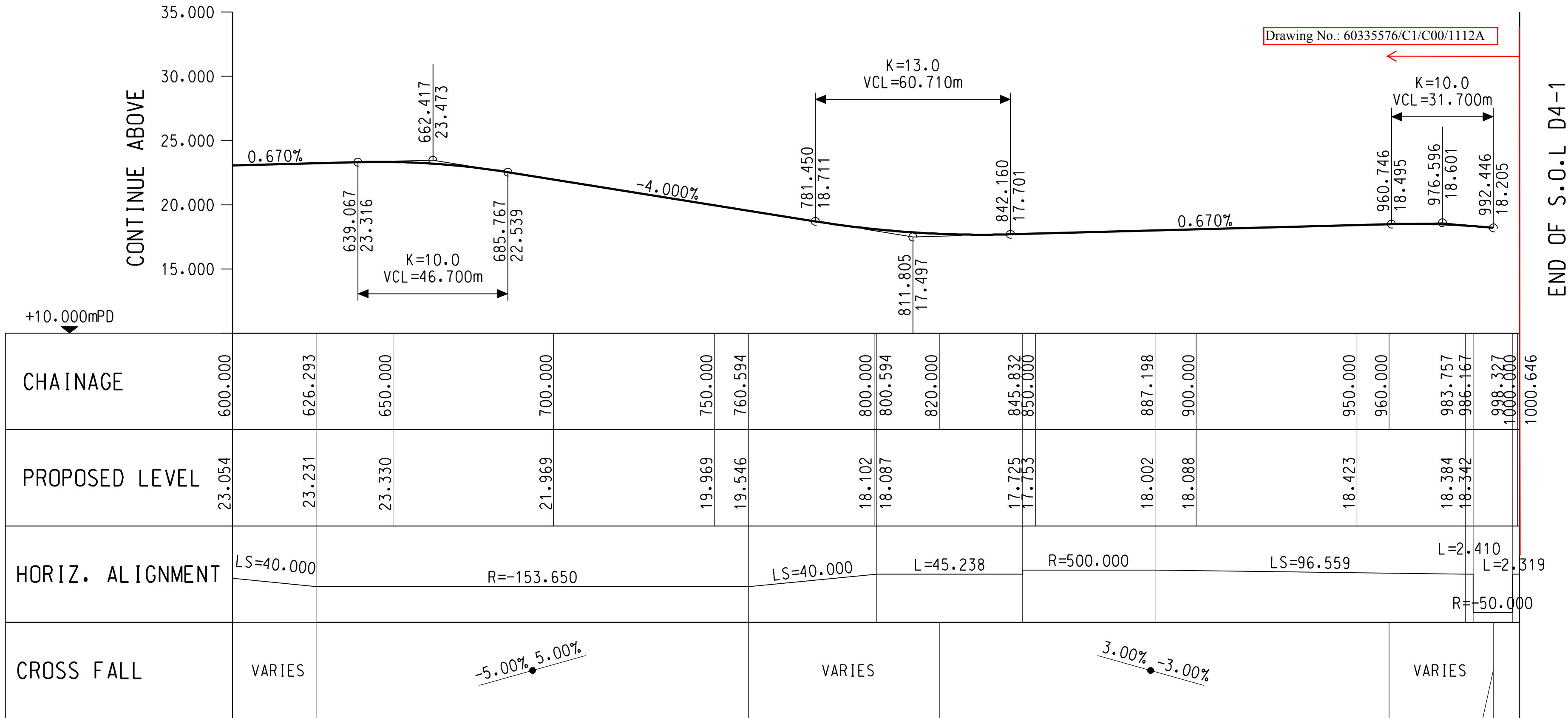
圖紙編號

60335576/C1/C00/1126



PROFILE ALONG THE SETTING OUT LINE D4-1

A1 SCALE HOR. 1:1000
VER. 1:250



PROFILE ALONG THE SETTING OUT LINE D4-1

A1 SCALE HOR. 1:1000
VER. 1:250

BKREJV

TITLE OF DESIGNATED PROJECT:
KWU TUNG NORTH NEW
DEVELOPMENT AREA ROAD D1 TO
D5

CONTRACT TITLE:
CONTRACT NO.: ND/2019/01
**KWU TUNG NORTH NEW
DEVELOPMENT AREA, PHASE 1:
SITE FORMATION AND
INFRASTRUCTURE WORKS**

CLIENT
業主
CEDD 土木工程拓展署
Civil Engineering and
Development Department

CONSULTANT
工程顧問公司
AECOM Asia Company Ltd.
www.aecom.com

SUB-CONSULTANTS
分判工程顧問公司

STATUS
階段

SCALE
比例
A1 1:1000

DIMENSION UNIT
尺寸單位
METRES

KEY PLAN
索引圖

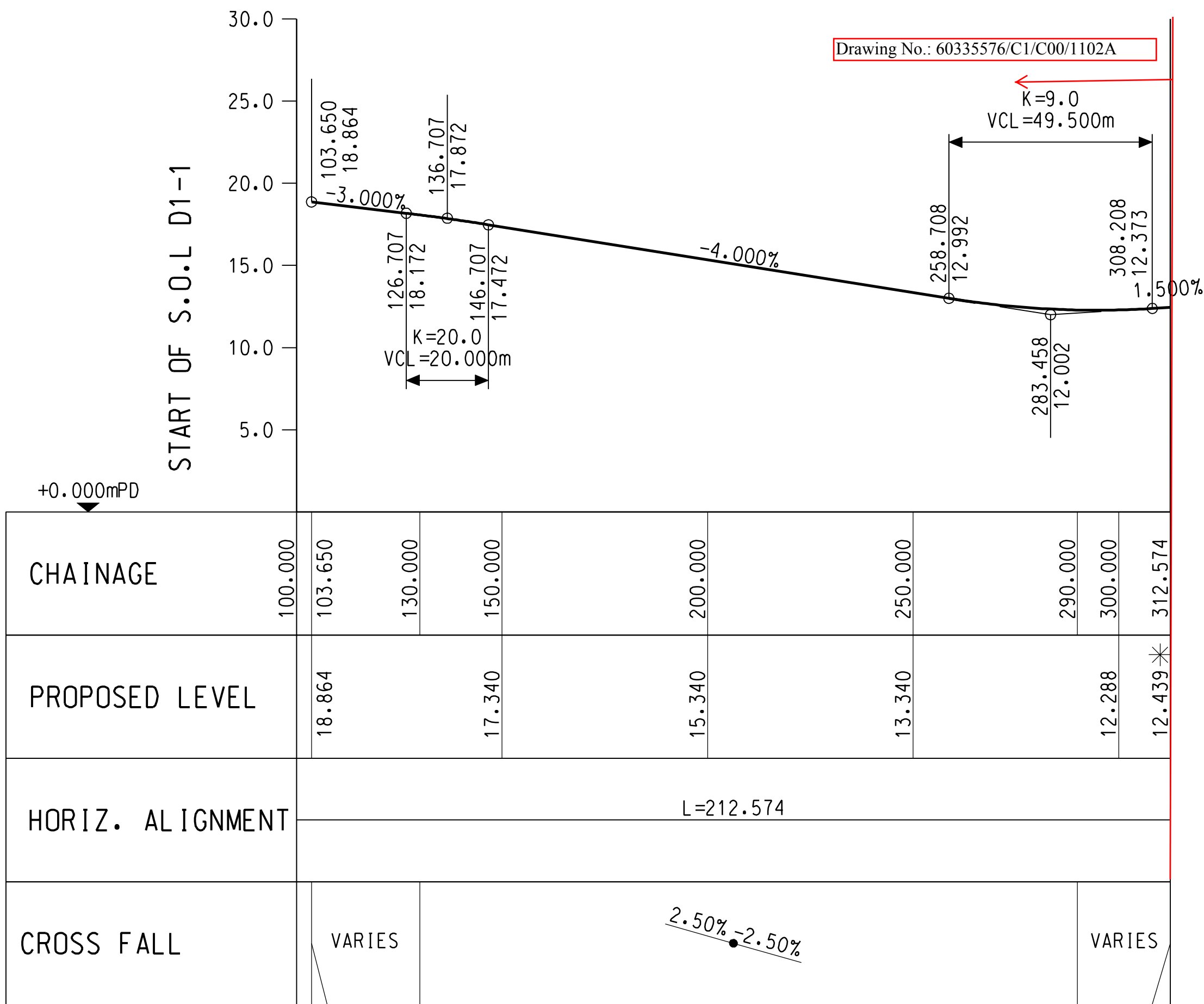
PROJECT NO.
項目編號
60335576

CONTRACT NO.
合約編號
ND/2019/01

SHEET TITLE
圖紙名稱
ROAD WORKS -
VERTICAL PROFILE

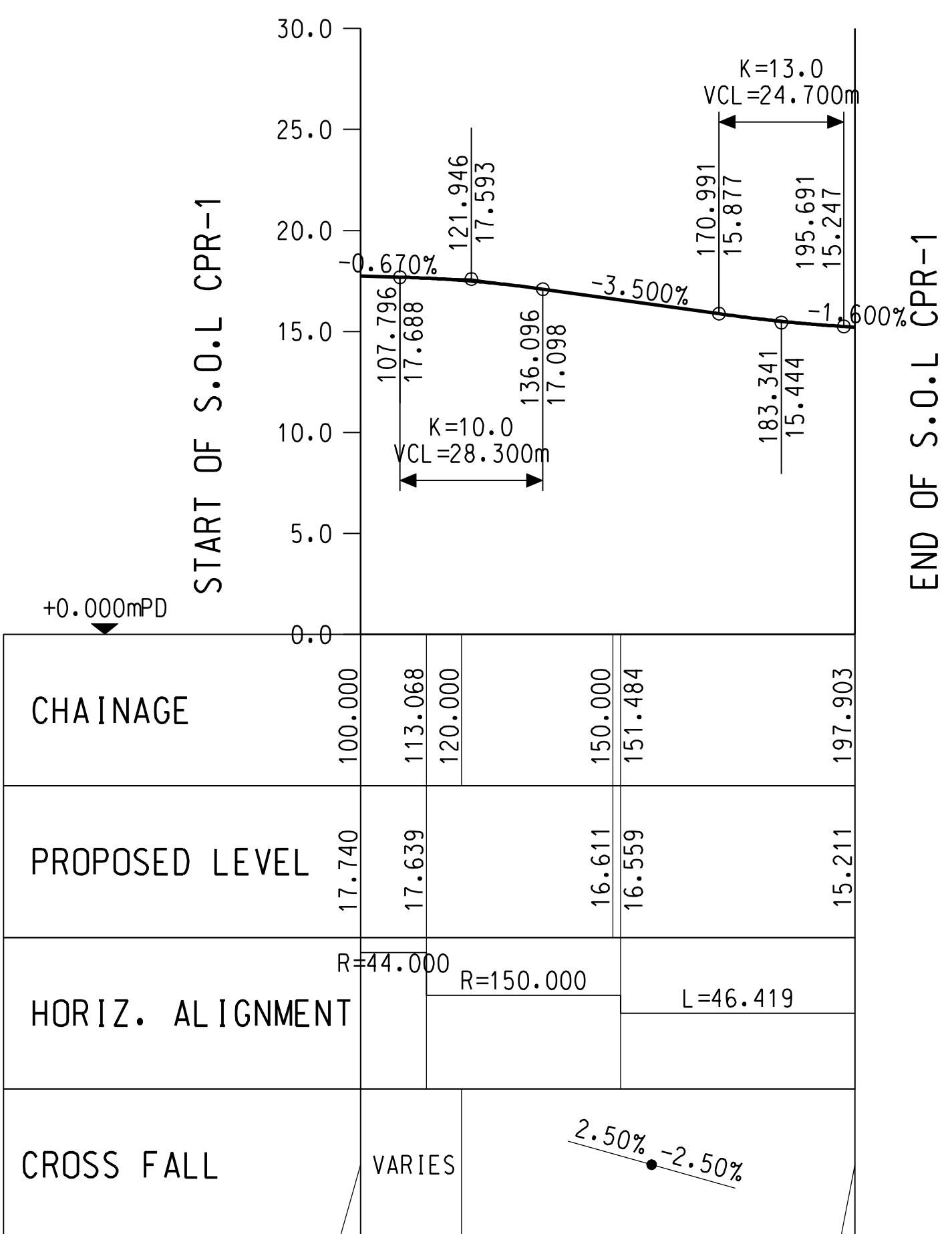
SHEET NUMBER
圖紙編號
60335576/C1/C00/1124

This drawing has been prepared for the use of AECOM's client. It may not be used, modified, reproduced or relied upon by third parties, except as agreed by AECOM or as required by law. AECOM accepts no responsibility, and denies any liability whatsoever, to any party that uses or relies on this drawing without AECOM's express written consent. Do not scale this document. All measurements must be obtained from the stated dimensions.



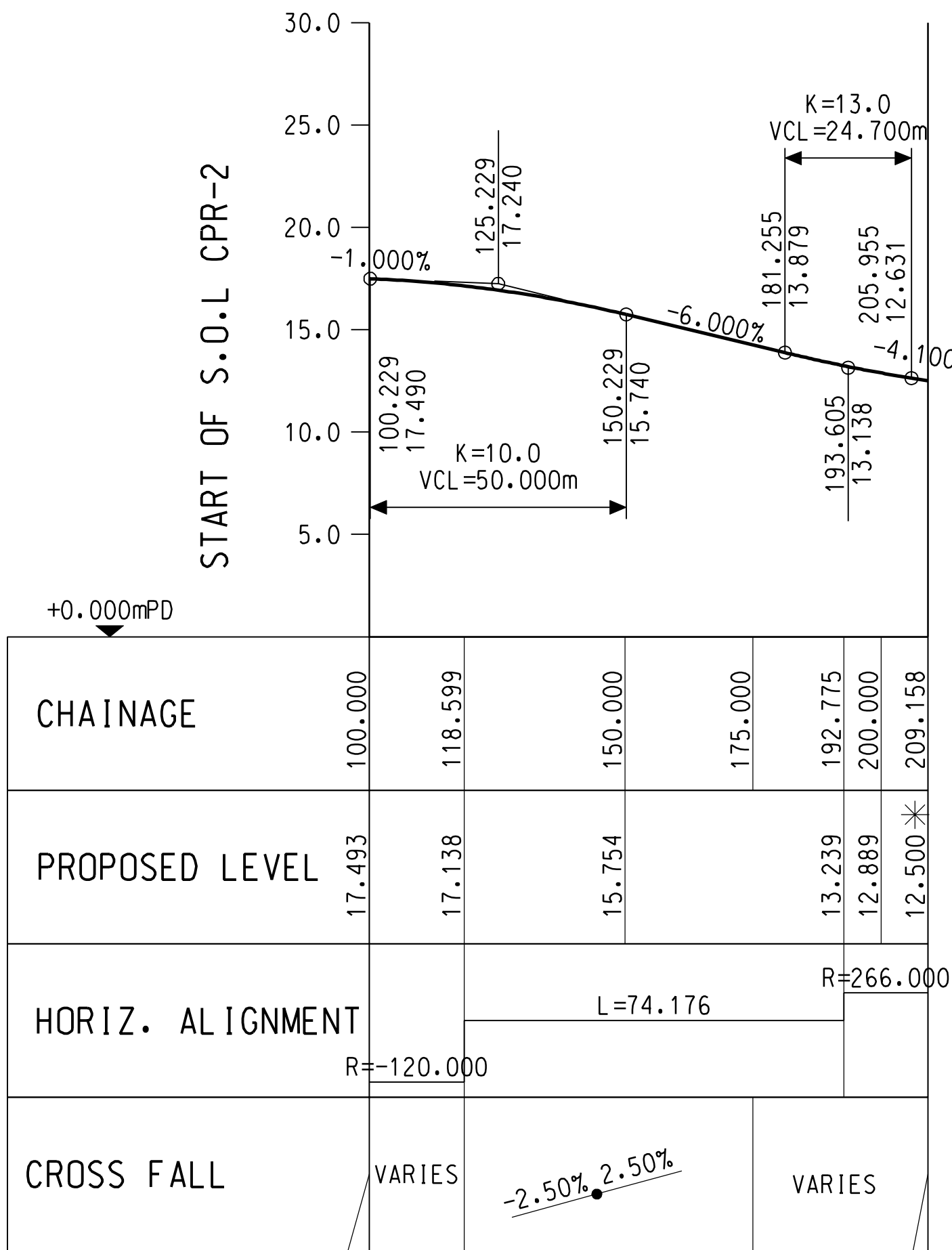
PROFILE ALONG THE SETTING OUT LINE D1-1

A1 SCALE HOR. 1:1000
VER. 1:250



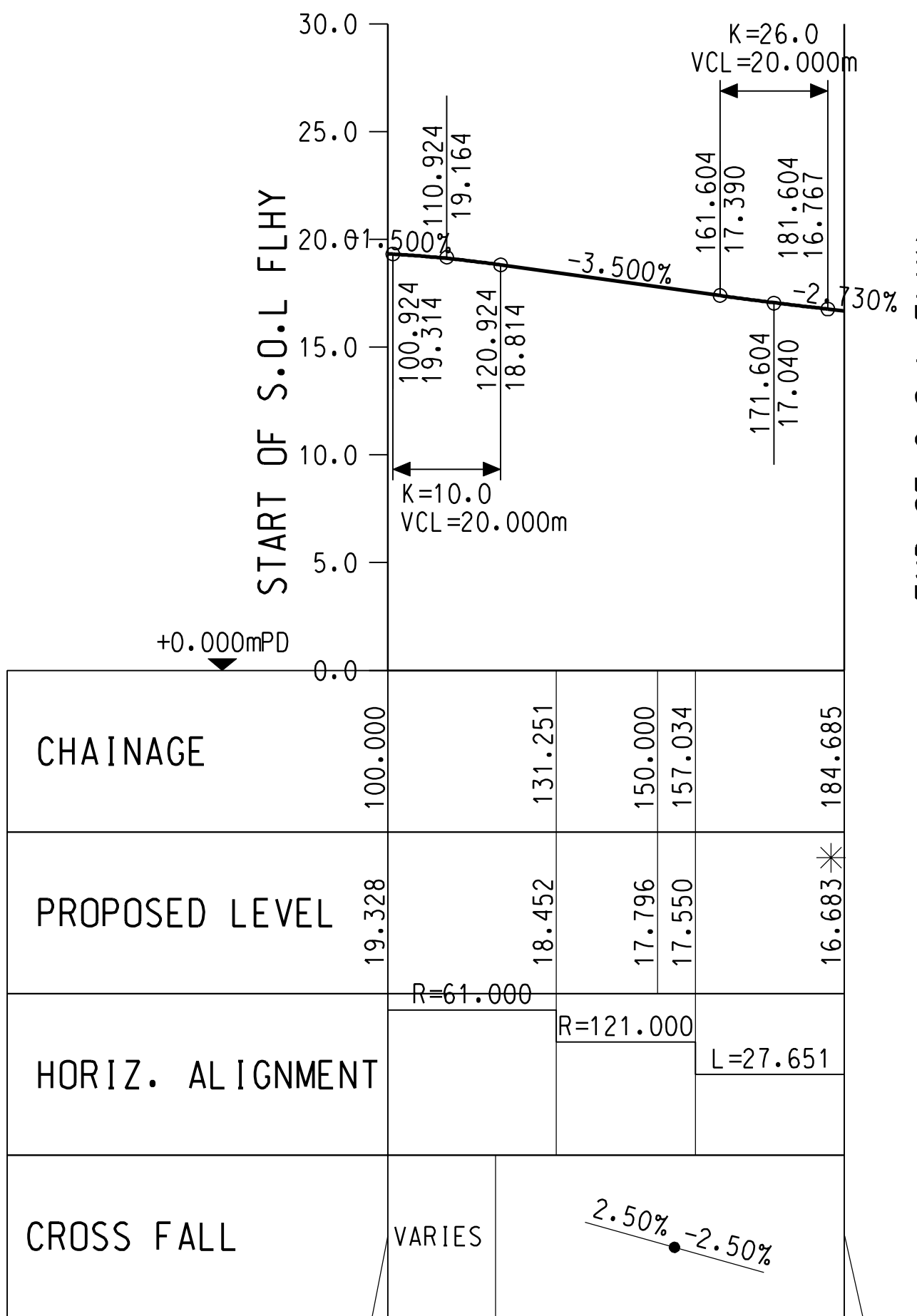
PROFILE ALONG THE SETTING OUT LINE CPR-1

A1 SCALE HOR. 1:1000
VER. 1:250



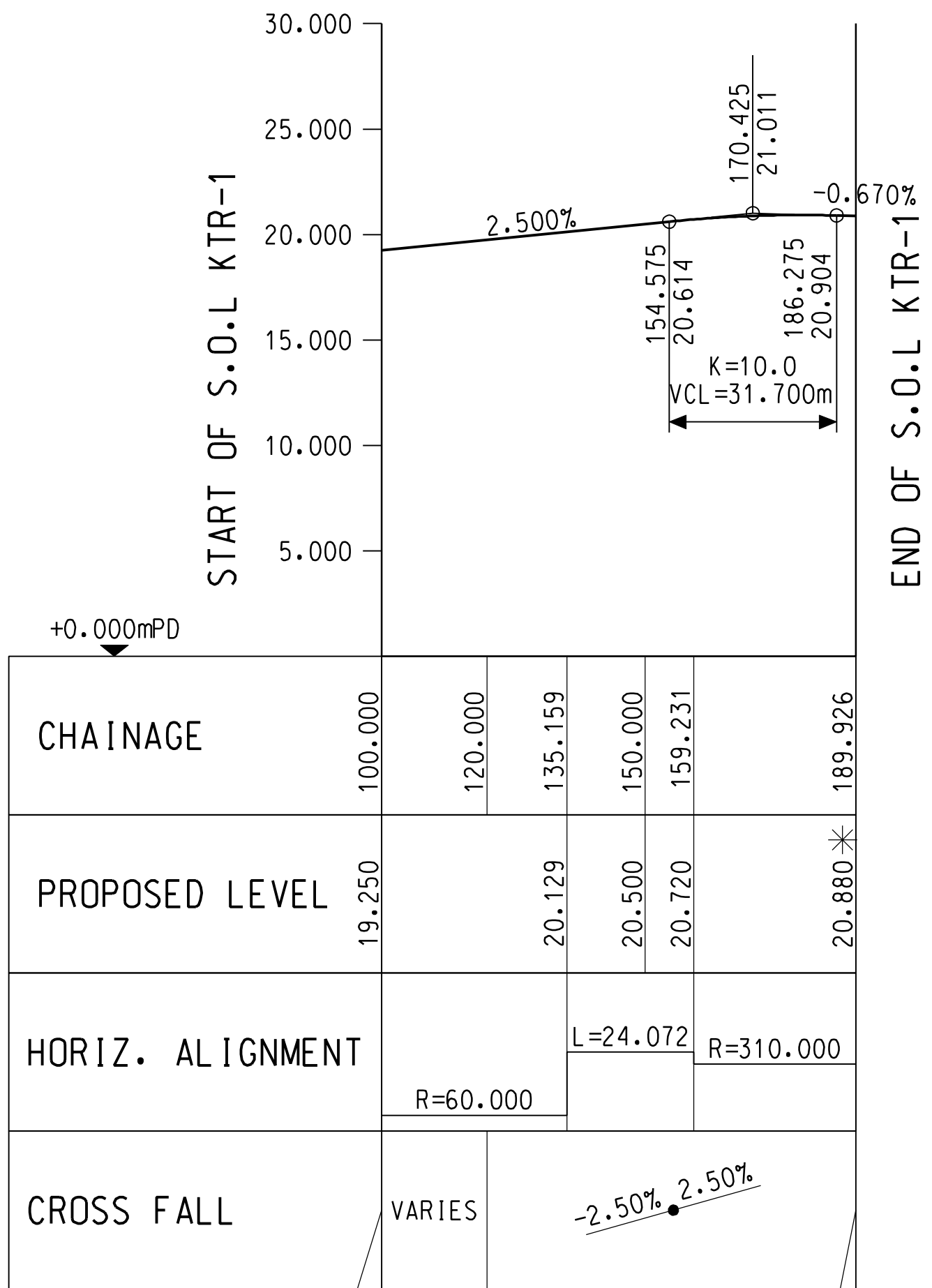
PROFILE ALONG THE SETTING OUT LINE CPR-2

A1 SCALE HOR. 1:1000
VER. 1:250



PROFILE ALONG THE SETTING OUT LINE FLHY

A1 SCALE HOR. 1:1000
VER. 1:250



PROFILE ALONG THE SETTING OUT LINE KTR-1

A1 SCALE HOR. 1:1000
VER. 1:250

NOTE:
1. FOR NOTES AND LEGEND REFER TO DRAWING NO. 60335576/C1/C00/1121.

This drawing has been prepared for the use of AECOM's client. It may not be used, modified, reproduced or relied upon by third parties, except as agreed by AECOM or as required by law. AECOM accepts no responsibility, and denies any liability whatsoever, to any party that uses or relies on this drawing without AECOM's express written consent. All measurements must be obtained from the stated dimensions.

BKREJV

TITLE OF DESIGNATED PROJECT:

KWU TUNG NORTH NEW
DEVELOPMENT AREA ROAD D1 TO
D5

CONTRACT TITLE:

CONTRACT NO.: ND/2019/01
KWU TUNG NORTH NEW
DEVELOPMENT AREA, PHASE 1:
SITE FORMATION AND
INFRASTRUCTURE WORKS

CLIENT

土木工務發展署
Civil Engineering and
Development Department

CONSULTANT

AECOM Asia Company Ltd.
www.aecom.com

SUB-CONSULTANTS

分列工程顧問公司

STATUS

圖紙

SCALE

比例 1:1000

KEY PLAN

索引圖

DIMENSION UNIT

尺寸單位 METRES

PROJECT NO.

項目編號 60335576

CONTRACT NO.

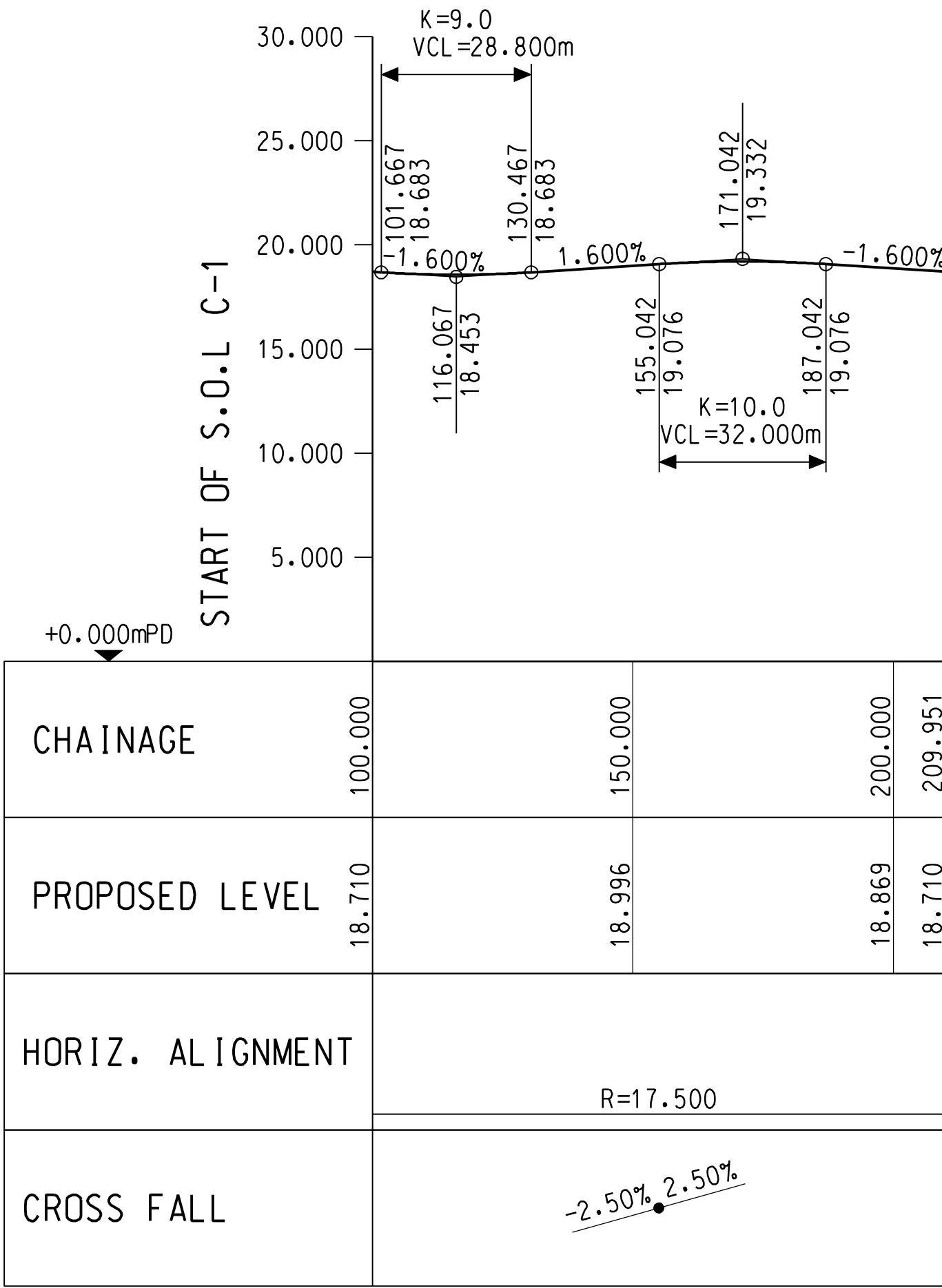
合約編號 ND/2019/01

SHEET TITLE

圖紙名稱 ROAD WORKS -
VERTICAL PROFILE

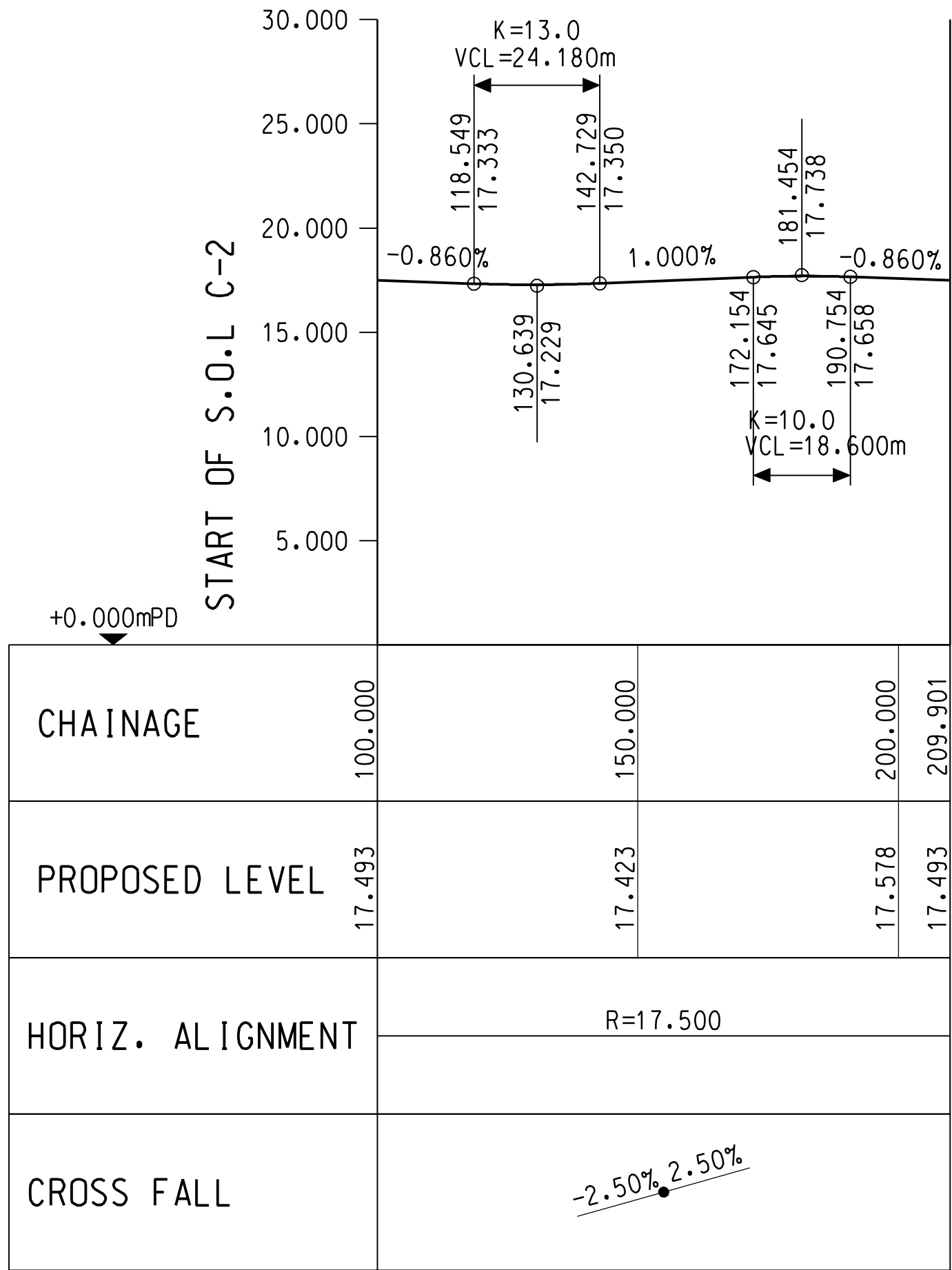
SHEET NUMBER

圖紙編號 60335576/C1/C00/1122



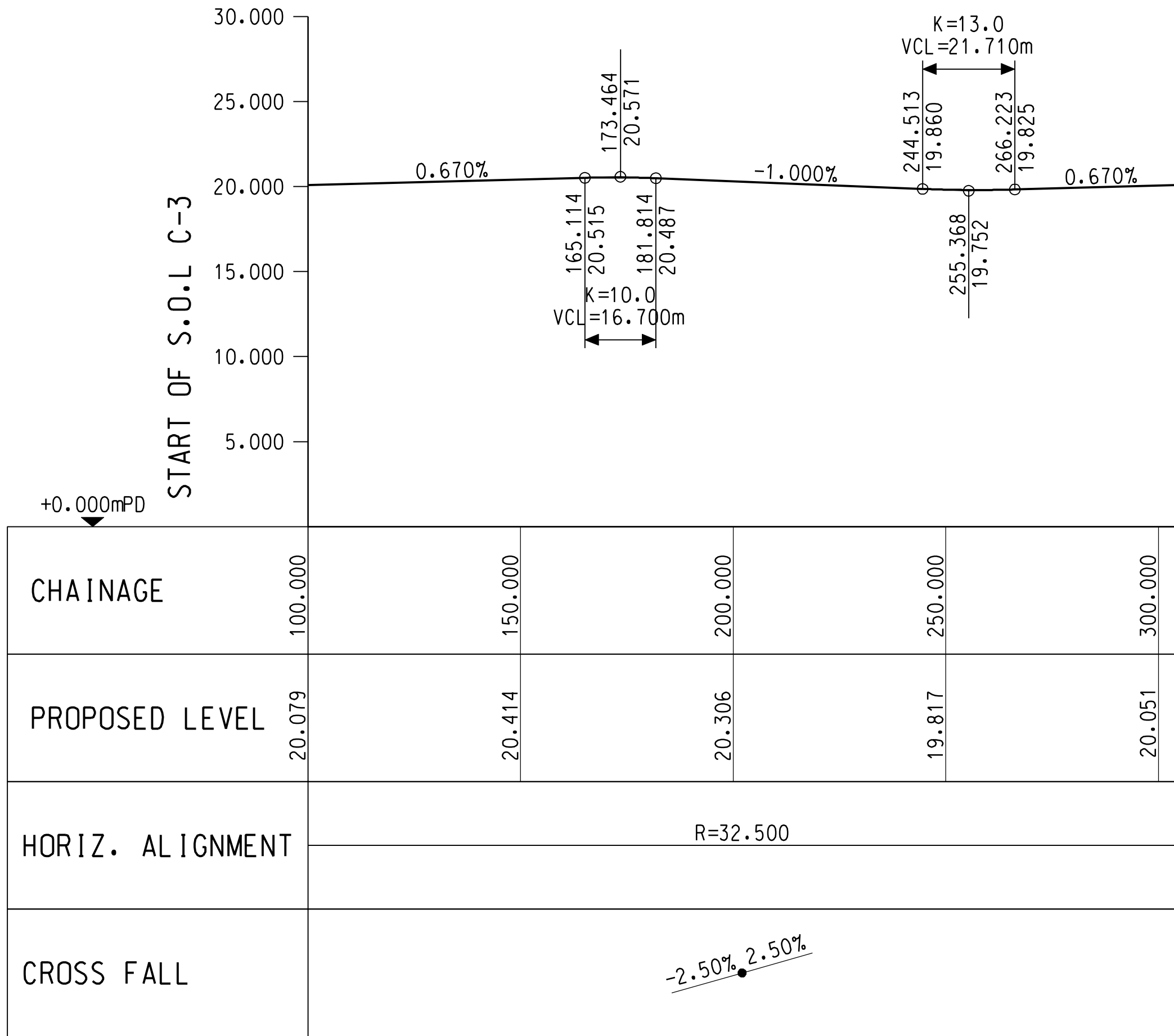
PROFILE ALONG THE SETTING OUT LINE C-1

A1 SCALE HOR. 1:1000
VER. 1:250



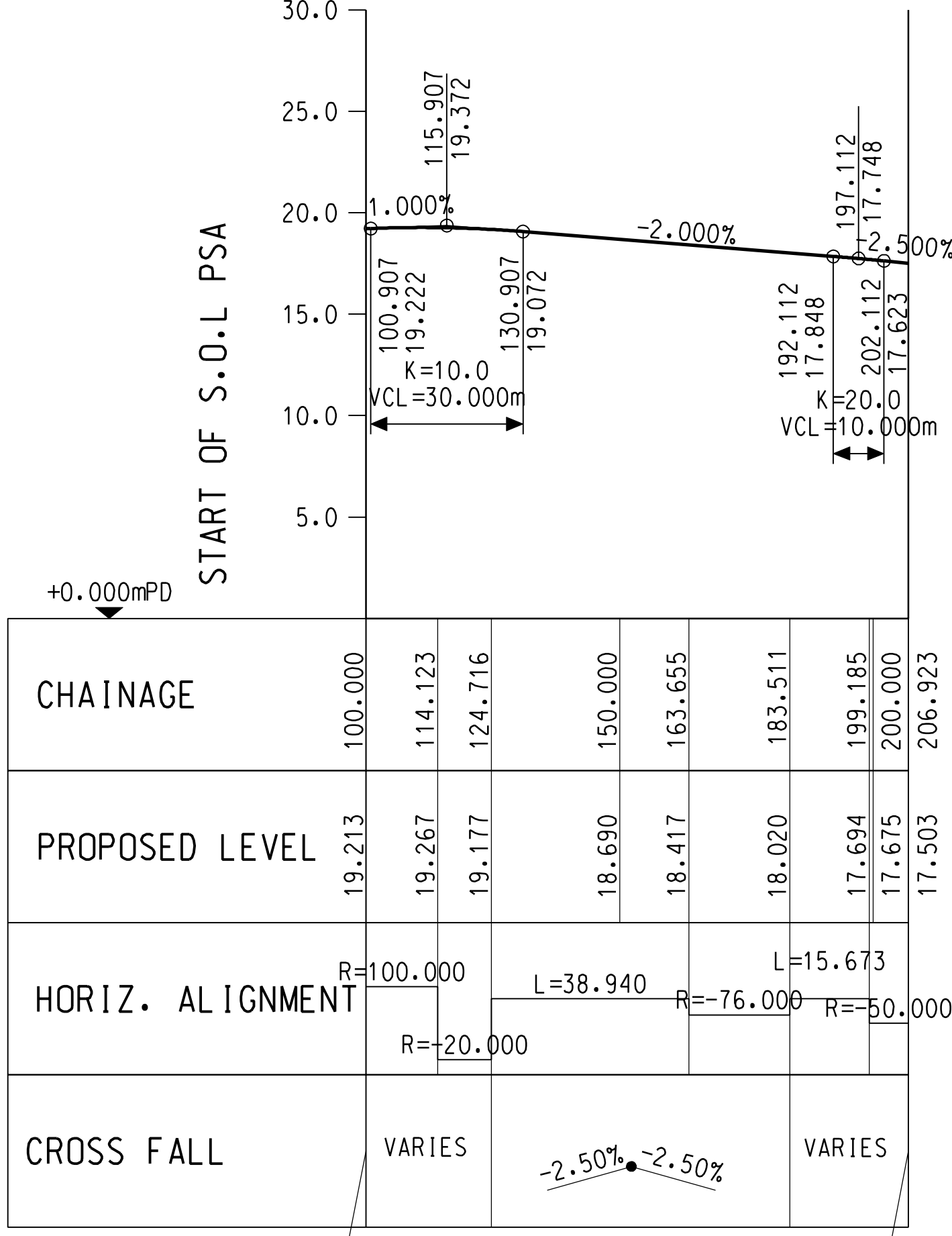
PROFILE ALONG THE SETTING OUT LINE C-2

A1 SCALE HOR. 1:1000
VER. 1:250



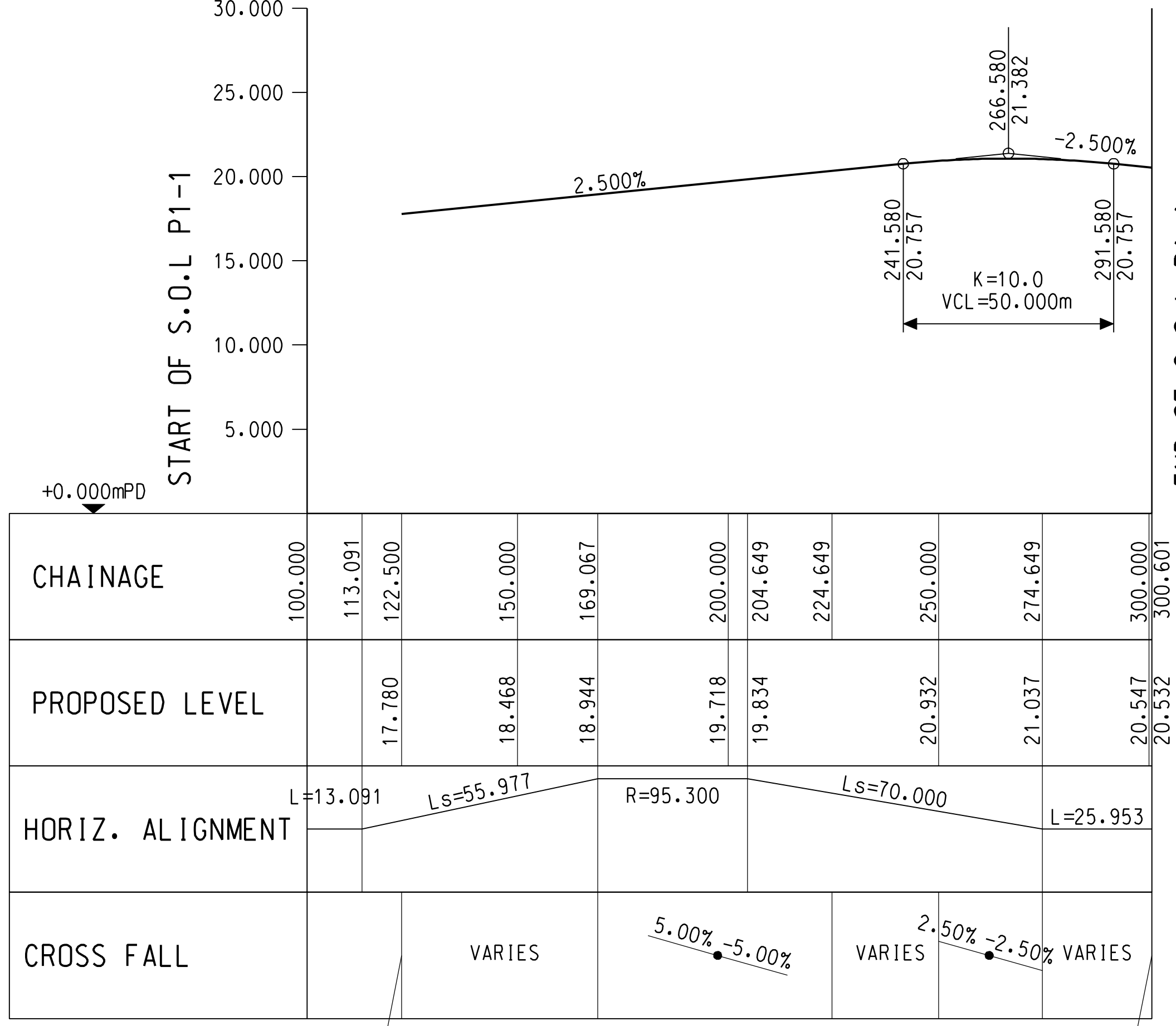
PROFILE ALONG THE SETTING OUT LINE C-3

A1 SCALE HOR. 1:1000
VER. 1:250



PROFILE ALONG THE SETTING OUT LINE PSA

A1 SCALE HOR. 1:1000
VER. 1:250



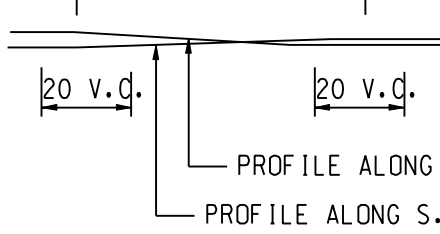
PROFILE ALONG THE SETTING OUT LINE P1-1

A1 SCALE HOR. 1:1000
VER. 1:250

NOTES:

- THIS DRAWING TO BE READ IN CONJUNCTION WITH THE SETTING OUT PLAN. DRAWING NOS. 60335576/C1/C00/1101 TO 1115.
- ALL LEVELS SHOWN ON THE VERTICAL PROFILE ARE IN METRES ABOVE PRINCIPAL DATUM AND REFER TO THE FINISHED ROAD LEVEL ALONG SETTING OUT LINE.
- CROSS FALL SHOWN IN THIS DRAWING IS TAKEN IN THE DIRECTION OF INCREASING CHAINAGES.
- VERTICAL CURVE OF 20m LONG SHALL BE APPLIED AT ALL CHANGES OF GRADIENT ALONG THE CARRIAGEWAY KERB UNLESS L<20m. FOR CHANGES OF GRADIENT ALONG THE CARRIAGEWAY KERB WITH L<20m, THE VERTICAL CURVE SHALL BE L(m) LONG.

CROSS FALL "VARIES" AS GIVEN ON VERTICAL PROFILE (L)



- CROSS FALL IN HARD SHOULDER/MARGINAL STRIP SHALL BE THE SAME AS THAT OF THE ADJOINING CARRIAGEWAY UNLESS OTHERWISE SPECIFIED OR INSTRUCTED BY THE ENGINEER.

ABBREVIATION:

- K CONSTANT WHERE BY VERTICAL RADIUS=100 x K
R RADIUS (METRES)
VCL VERTICAL CURVE (METRES)
LS SPIRAL LENGTH (METRES)
L STRAIGHT LINE (METRES)
* APPROXIMATE EXISTING GROUND LEVEL SHOULD BE VERIFIED PRIOR TO CONSTRUCTION

BKREJV

TITLE OF DESIGNATED PROJECT:

KWU TUNG NORTH NEW
DEVELOPMENT AREA ROAD D1 TO
D5

CONTRACT TITLE:

CONTRACT NO.: ND/2019/01
KWU TUNG NORTH NEW
DEVELOPMENT AREA, PHASE 1:
SITE FORMATION AND
INFRASTRUCTURE WORKS

CLIENT

土木工務拓展署
CEDD
Civil Engineering and
Development Department

CONSULTANT

AECOM Asia Company Ltd.
www.aecom.com

SUB-CONSULTANTS

分判工程顧問公司

STATUS

備案

SCALE

A1 1:1000

DIMENSION UNIT

尺寸單位

KEY PLAN

索引圖

PROJECT NO.

項目編號

60335576

CONTRACT NO.

合約編號

ND/2019/01

SHEET TITLE

圖紙名稱

ROAD WORKS -

VERTICAL PROFILE

SHEET NUMBER

圖紙編號

60335576/C1/C00/1121

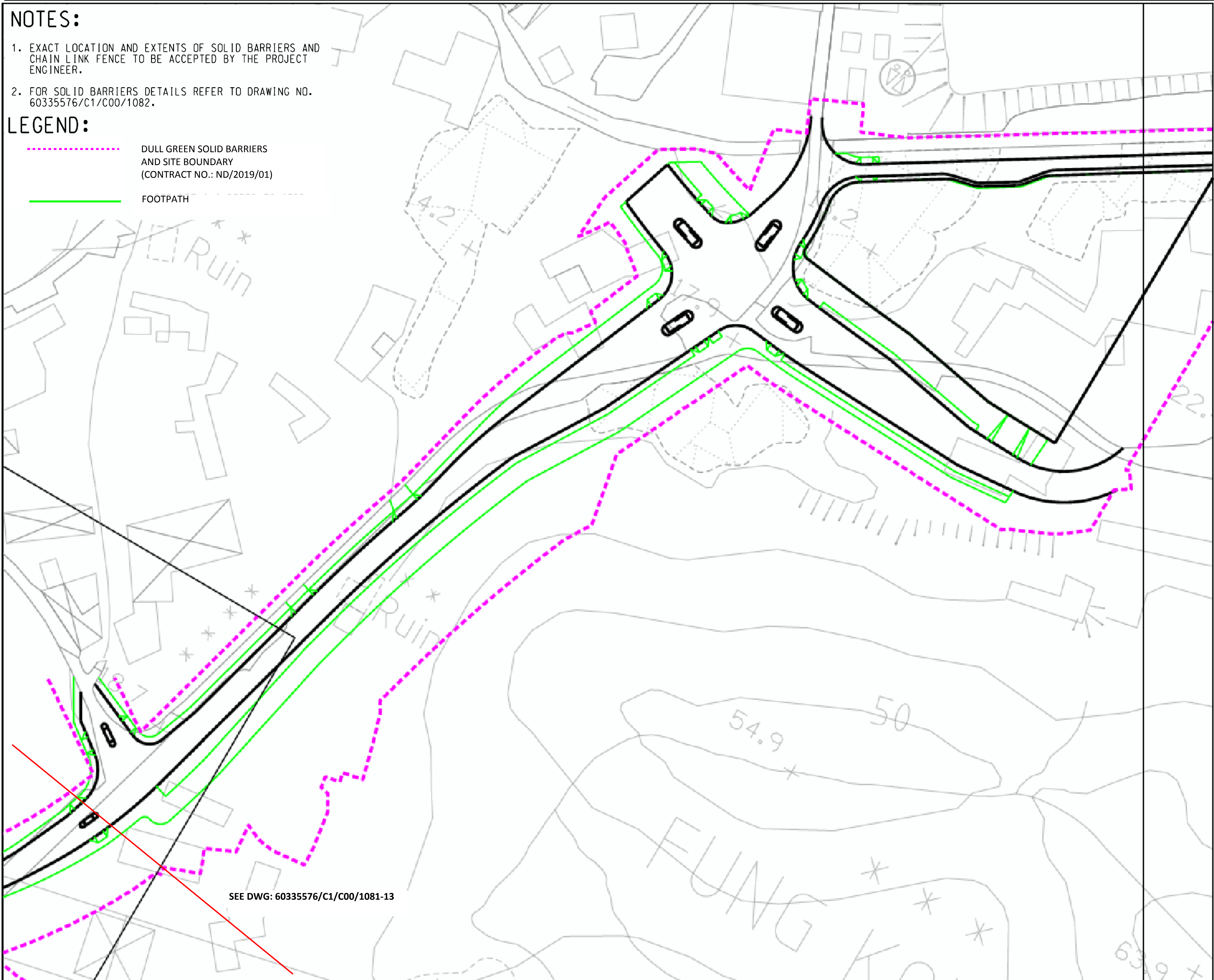
This drawing has been prepared for the use of AECOM's client. It may not be used, modified, reproduced or relied upon by third parties, except as agreed by AECOM or as required by law. AECOM accepts no responsibility, and denies any liability whatsoever, to any party that uses or relies on this drawing without AECOM's express written consent. All measurements must be obtained from the stated dimensions.

NOTES:

- 1. EXACT LOCATION AND EXTENTS OF SOLID BARRIERS AND CHAIN LINK FENCE TO BE ACCEPTED BY THE PROJECT ENGINEER.
- 2. FOR SOLID BARRIERS DETAILS REFER TO DRAWING NO. 60335576/C1/C00/1082.

LEGEND:

- DULL GREEN SOLID BARRIERS AND SITE BOUNDARY (CONTRACT NO.: ND/2019/01)
- FOOTPATH



BKREJV

TITLE OF DESIGNATED PROJECT:
KWU TUNG NORTH NEW
DEVELOPMENT AREA ROAD D1 TO
D5

CONTRACT TITLE:
CONTRACT NO.: ND/2019/01
KWU TUNG NORTH NEW
DEVELOPMENT AREA, PHASE 1:
SITE FORMATION AND
INFRASTRUCTURE WORKS

CLIENT
土木 工程 拓展 署
CEDD Civil Engineering and
Development Department

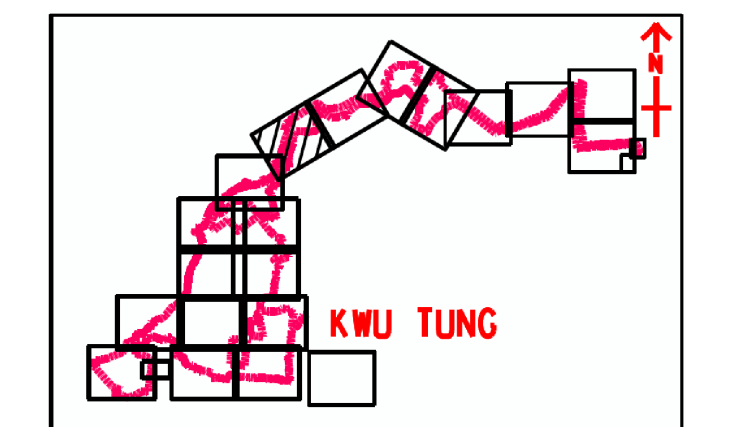
CONSULTANT
AECOM Asia Company Ltd.
www.aecom.com

SUB-CONSULTANTS

STATUS

SCALE
A3 1:1000
DIMENSION UNIT
METRES

KEY PLAN

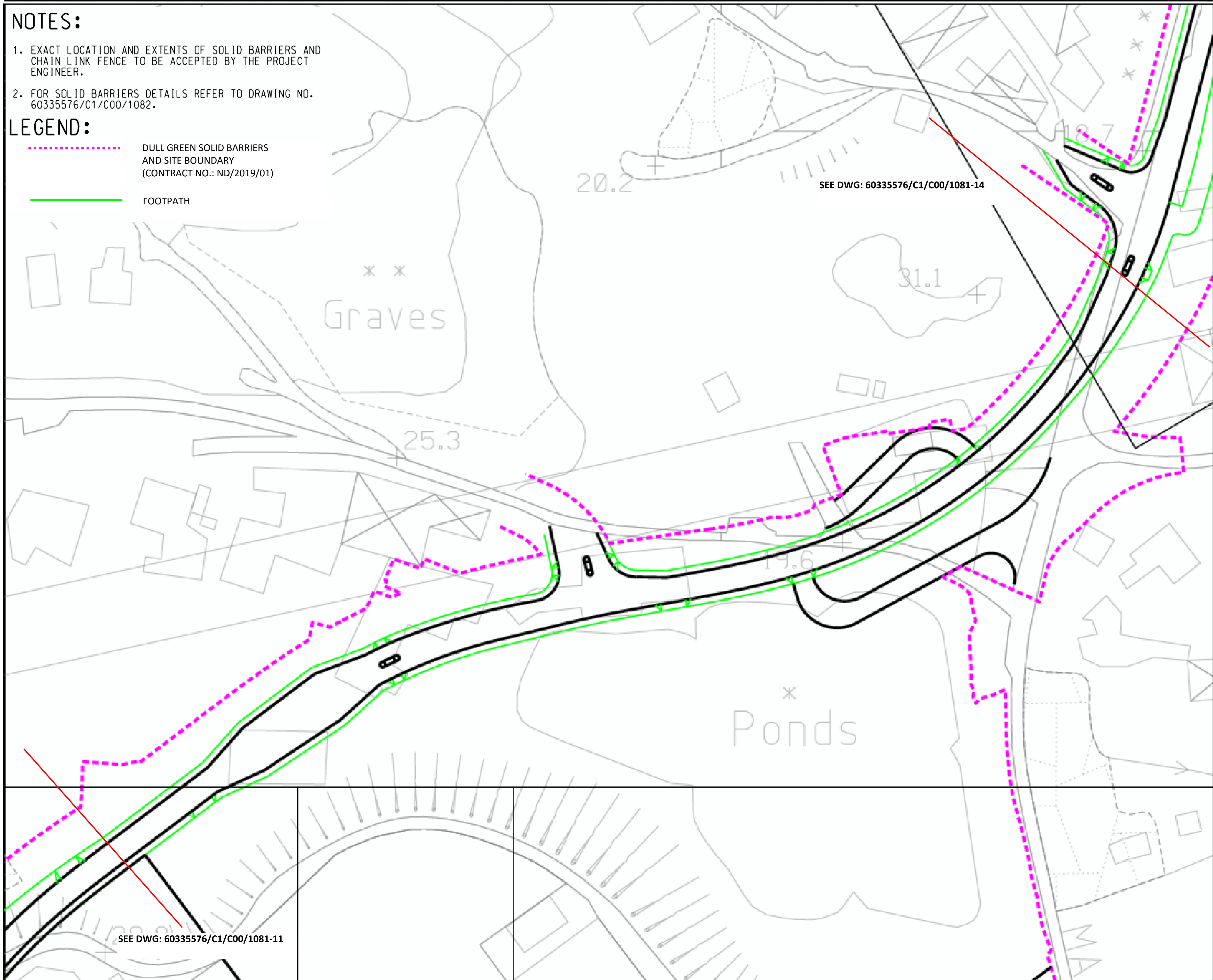


PROJECT NO.
60335576
CONTRACT NO.
ND/2019/01

SHEET TITLE

DULL GREEN SOLID
BARRIERS LAYOUT

SHEET NUMBER
60335576/C1/C00/1081-14



BKREJV

TITLE OF DESIGNATED PROJECT:
KWU TUNG NORTH NEW
DEVELOPMENT AREA ROAD D1 TO
D5

CONTRACT TITLE:
CONTRACT NO.: ND/2019/01
**KWU TUNG NORTH NEW
DEVELOPMENT AREA, PHASE 1:
SITE FORMATION AND
INFRASTRUCTURE WORKS**

CLIENT
業主
 土木工程拓展署
Civil Engineering and
Development Department

CONSULTANT
工程顧問公司
AECOM Asia Company Ltd.
www.aecom.com

SUB-CONSULTANTS
分判工程顧問公司

STATUS
階段

SCALE
比例
A3 1:1000

DIMENSION UNIT
尺寸單位
METRES

KEY PLAN
索引圖


PROJECT NO.
項目編號
60335576

CONTRACT NO.
合約編號
ND/2019/01

SHEET TITLE
圖紙名稱
**DULL GREEN SOLID
BARRIERS LAYOUT**

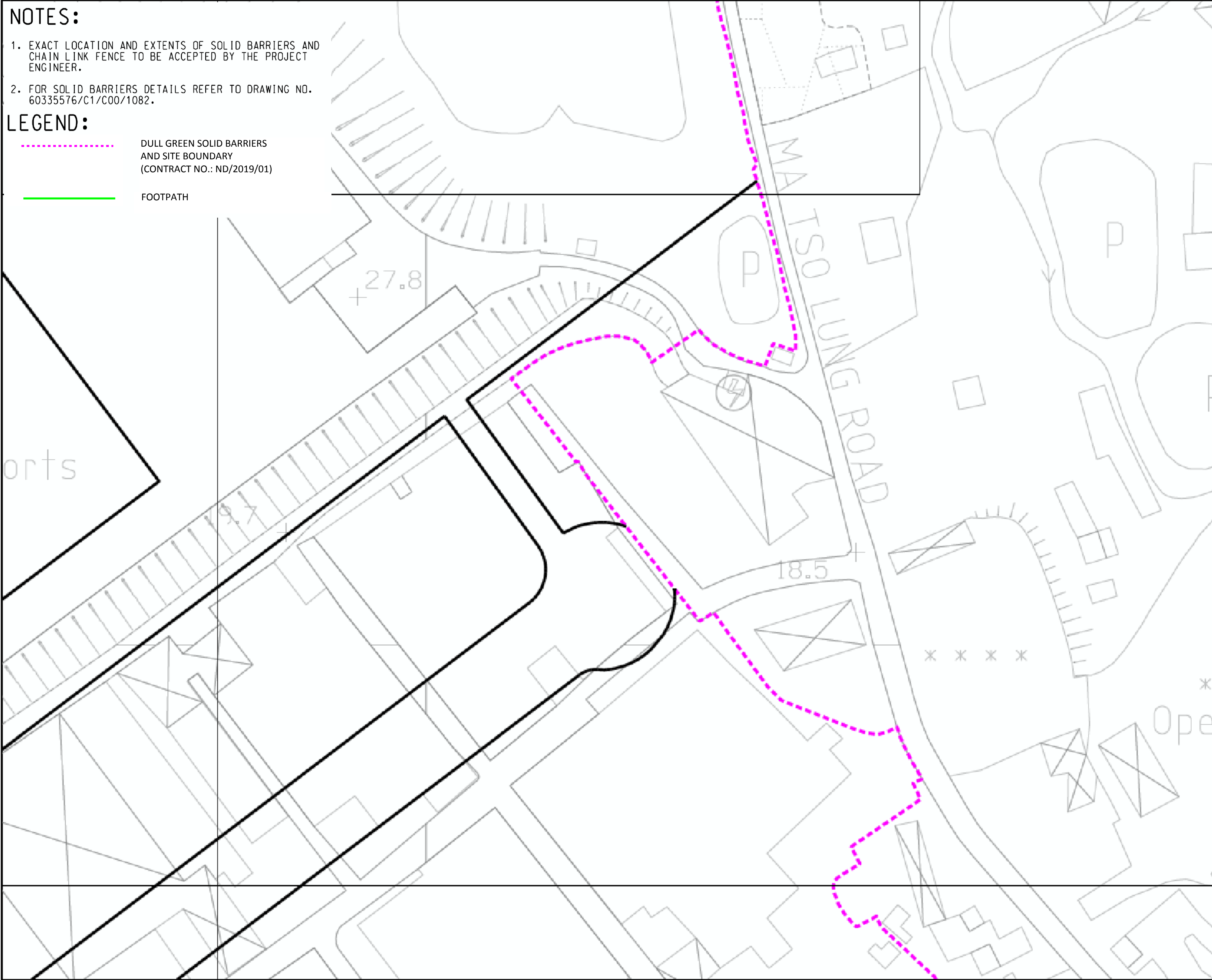
SHEET NUMBER
圖紙編號
60335576/C1/C00/1081-13

NOTES:

- 1. EXACT LOCATION AND EXTENTS OF SOLID BARRIERS AND CHAIN LINK FENCE TO BE ACCEPTED BY THE PROJECT ENGINEER.
- 2. FOR SOLID BARRIERS DETAILS REFER TO DRAWING NO. 60335576/C1/C00/1082.

LEGEND:

- DULL GREEN SOLID BARRIERS AND SITE BOUNDARY (CONTRACT NO.: ND/2019/01)
- FOOTPATH



BKREJV

TITLE OF DESIGNATED PROJECT:
KWU TUNG NORTH NEW
DEVELOPMENT AREA ROAD D1 TO
D5

CONTRACT TITLE:

CONTRACT NO.: ND/2019/01
KWU TUNG NORTH NEW
DEVELOPMENT AREA, PHASE 1:
SITE FORMATION AND
INFRASTRUCTURE WORKS

CLIENT



CONSULTANT

AECOM Asia Company Ltd.
www.aecom.com

SUB-CONSULTANTS

STATUS

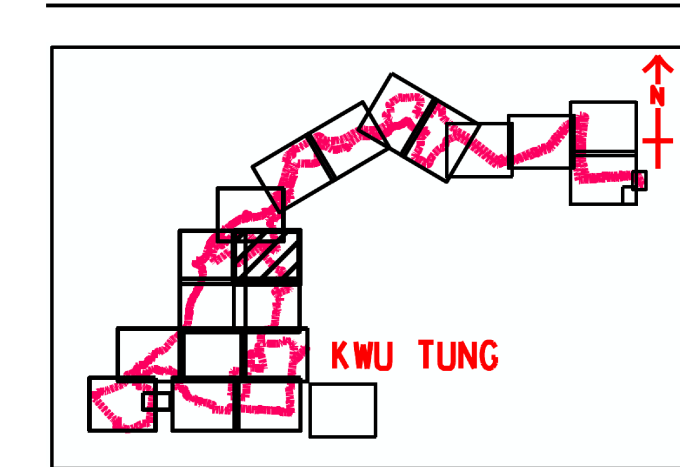
SCALE

A3 1:1000

DIMENSION UNIT

METRES

KEY PLAN



PROJECT NO.

60335576

CONTRACT NO.

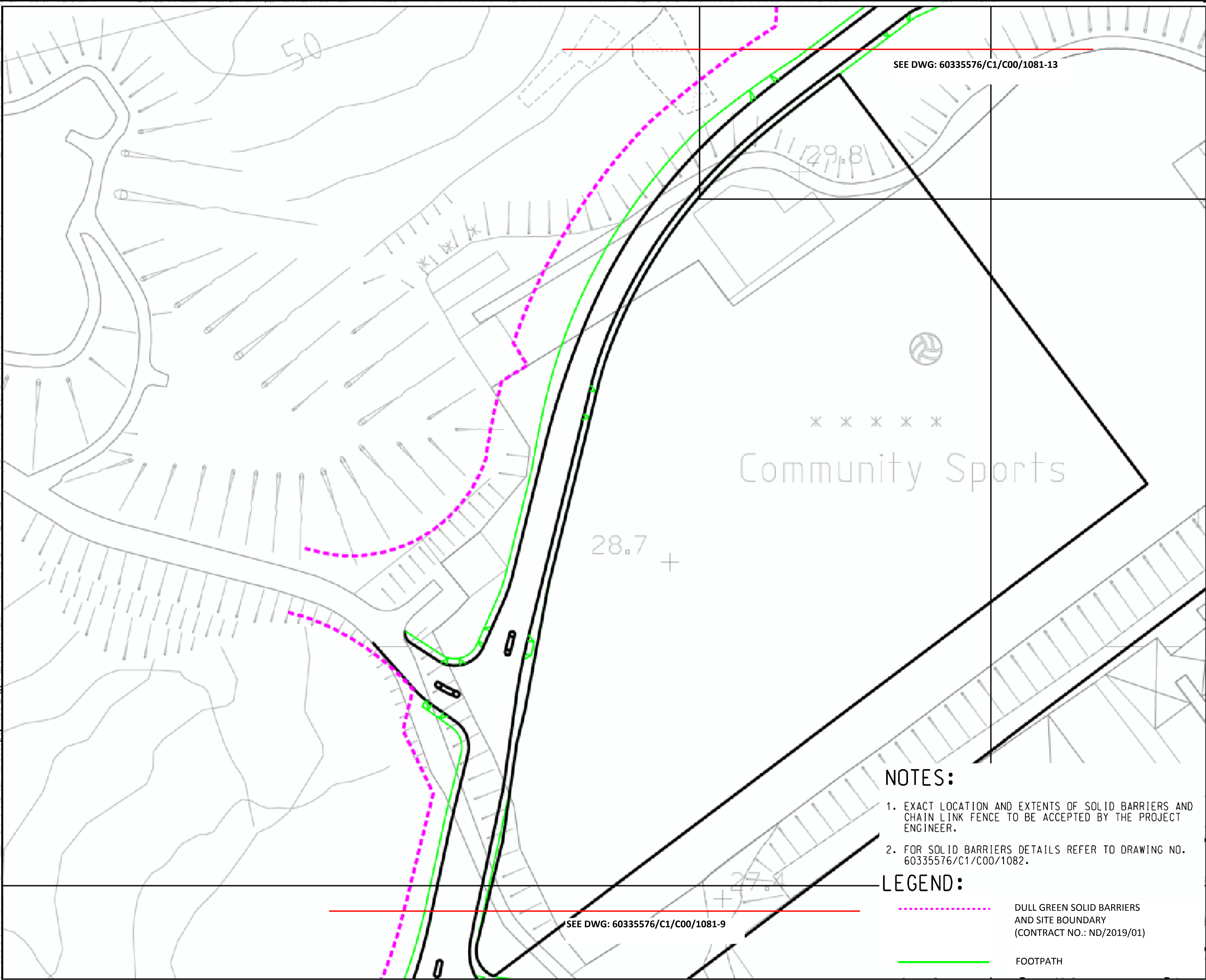
ND/2019/01

SHEET TITLE

DULL GREEN SOLID
BARRIERS LAYOUT

SHEET NUMBER

60335576/C1/C00/1081-12



SEE DWG: 60335576/C1/C00/1081-13

SEE DWG: 60335576/C1/C00/1081-9

NOTES:

- 1. EXACT LOCATION AND EXTENTS OF SOLID BARRIERS AND CHAIN LINK FENCE TO BE ACCEPTED BY THE PROJECT ENGINEER.
- 2. FOR SOLID BARRIERS DETAILS REFER TO DRAWING NO. 60335576/C1/C00/1082.

LEGEND:

- DULL GREEN SOLID BARRIERS AND SITE BOUNDARY (CONTRACT NO.: ND/2019/01)
- FOOTPATH

BKREJV

TITLE OF DESIGNATED PROJECT:
KWU TUNG NORTH NEW
DEVELOPMENT AREA ROAD D1 TO
D5

CONTRACT TITLE:

CONTRACT NO.: ND/2019/01
KWU TUNG NORTH NEW
DEVELOPMENT AREA, PHASE 1:
SITE FORMATION AND
INFRASTRUCTURE WORKS

CLIENT



CONSULTANT

AECOM Asia Company Ltd.
www.aecom.com

SUB-CONSULTANTS

分判工程顧問公司

STATUS

階段

SCALE

比例

A3 1:1000

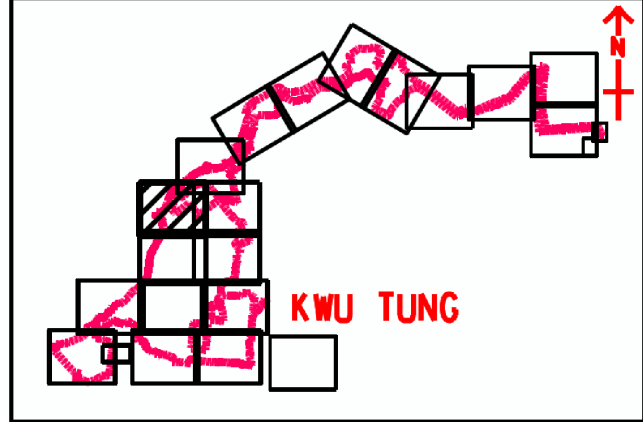
DIMENSION UNIT

尺寸單位

METRES

KEY PLAN

索引圖



PROJECT NO.

項目編號

60335576

CONTRACT NO.

合約編號

ND/2019/01

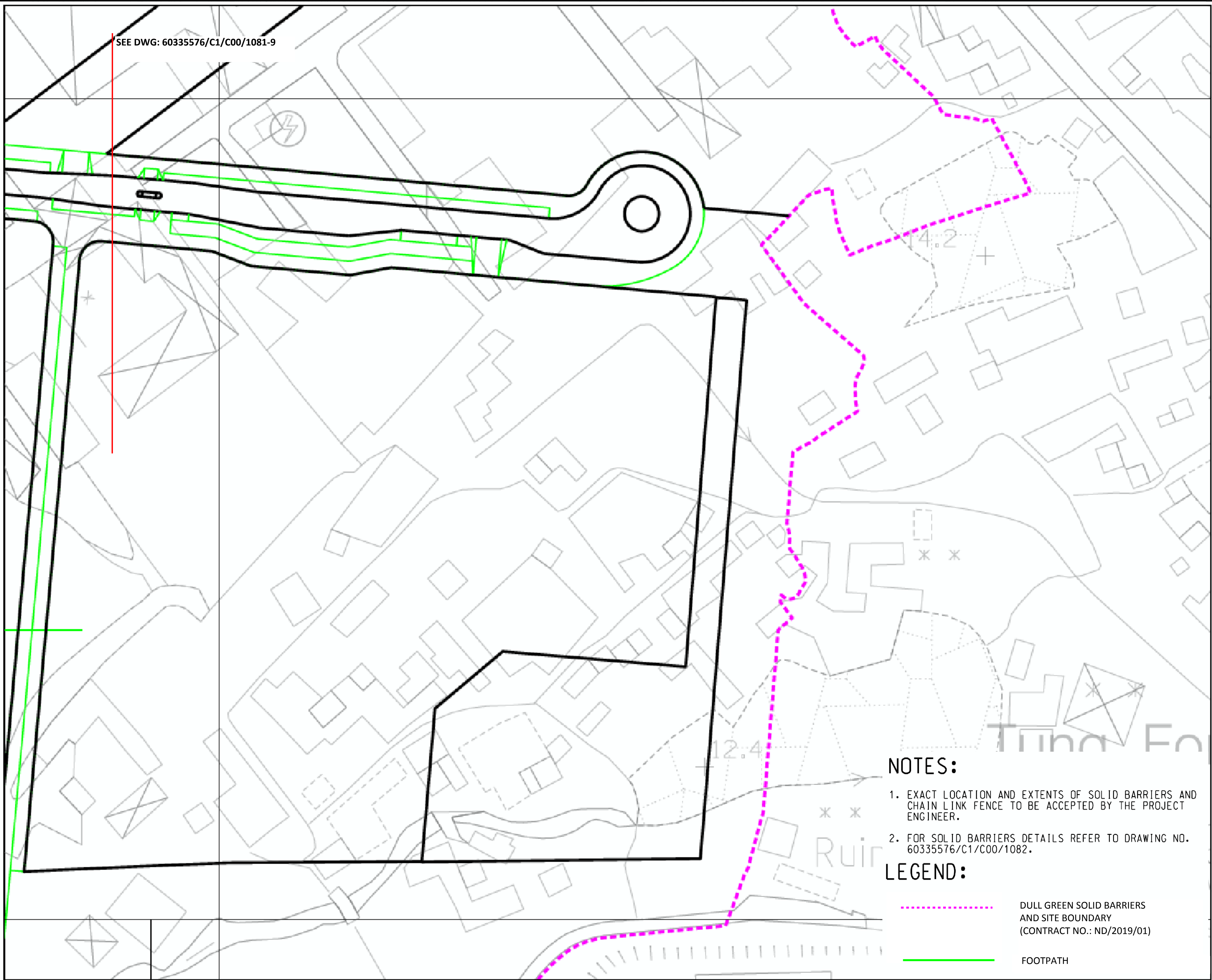
SHEET TITLE

DULL GREEN SOLID
BARRIERS LAYOUT

SHEET NUMBER

圖紙編號

60335576/C1/C00/1081-11



NOTES:

- 1. EXACT LOCATION AND EXTENTS OF SOLID BARRIERS AND CHAIN LINK FENCE TO BE ACCEPTED BY THE PROJECT ENGINEER.
- 2. FOR SOLID BARRIERS DETAILS REFER TO DRAWING NO. 60335576/C1/C00/1082.

LEGEND:

- DULL GREEN SOLID BARRIERS AND SITE BOUNDARY (CONTRACT NO.: ND/2019/01)
- FOOTPATH

BKREJV

TITLE OF DESIGNATED PROJECT:
KWU TUNG NORTH NEW
DEVELOPMENT AREA ROAD D1 TO
D5

CONTRACT TITLE:

CONTRACT NO.: ND/2019/01
KWU TUNG NORTH NEW
DEVELOPMENT AREA, PHASE 1:
SITE FORMATION AND
INFRASTRUCTURE WORKS

CLIENT



CONSULTANT

AECOM Asia Company Ltd.
www.aecom.com

SUB-CONSULTANTS

STATUS

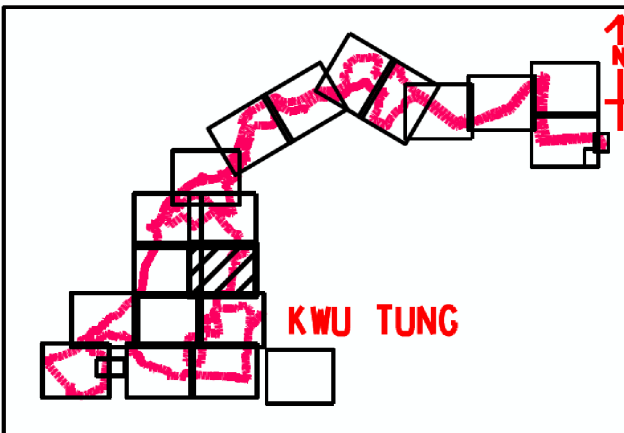
SCALE

A3 1:1000

DIMENSION UNIT

METRES

KEY PLAN



PROJECT NO.

60335576

CONTRACT NO.

ND/2019/01

SHEET TITLE

DULL GREEN SOLID
BARRIERS LAYOUT



SHEET NUMBER

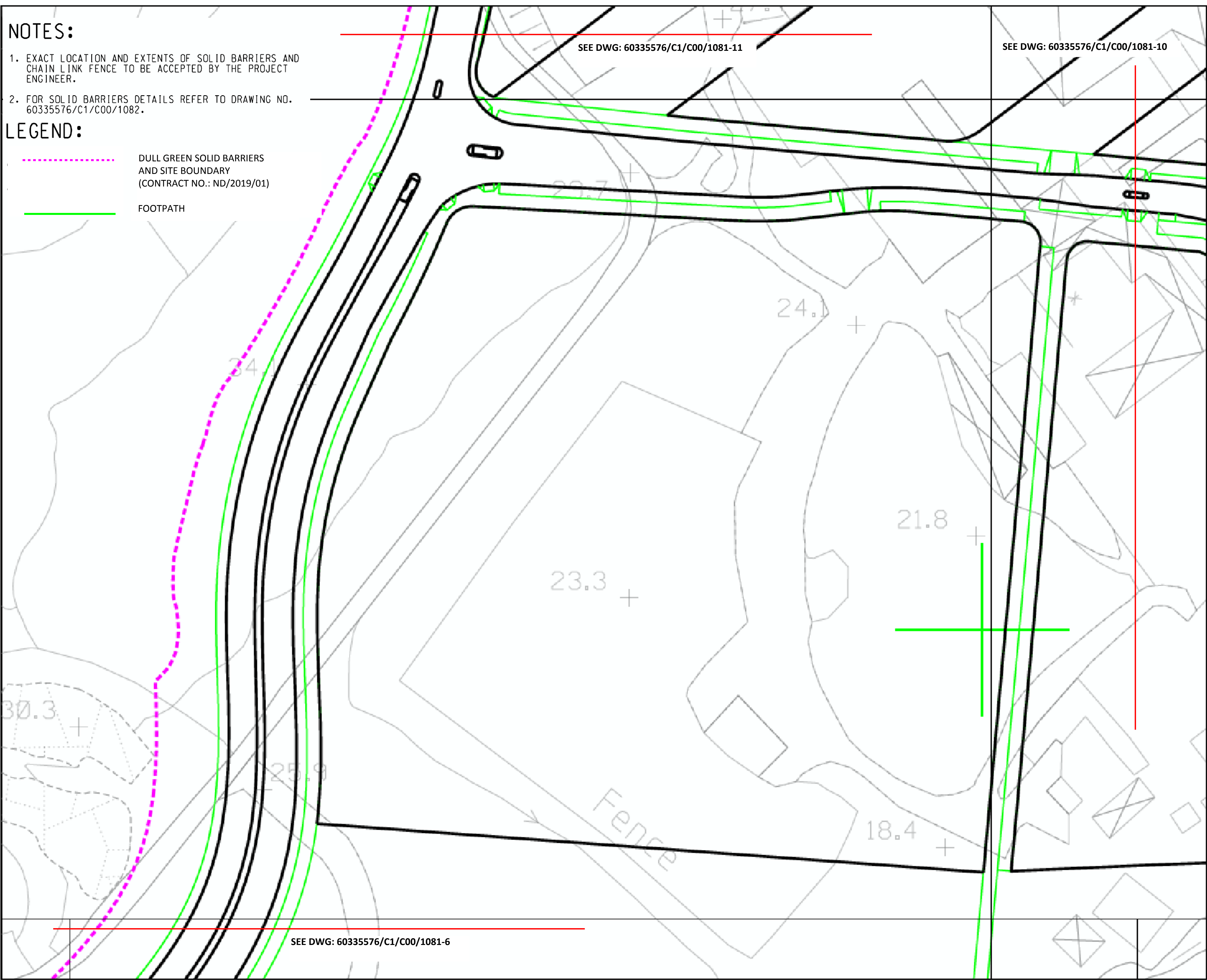
60335576/C1/C00/1081-10

NOTES:

1. EXACT LOCATION AND EXTENTS OF SOLID BARRIERS AND CHAIN LINK FENCE TO BE ACCEPTED BY THE PROJECT ENGINEER.
2. FOR SOLID BARRIERS DETAILS REFER TO DRAWING NO. 60335576/C1/C00/1082.

LEGEND:

-  DULL GREEN SOLID BARRIERS AND SITE BOUNDARY (CONTRACT NO.: ND/2019/01)
-  FOOTPATH



BKREJV

TITLE OF DESIGNATED PROJECT:
KWU TUNG NORTH NEW
DEVELOPMENT AREA ROAD D1 TO
D5

CONTRACT TITLE:

CONTRACT NO.: ND/2019/01
**KWU TUNG NORTH NEW
DEVELOPMENT AREA, PHASE 1:
SITE FORMATION AND
INFRASTRUCTURE WORKS**

CLIENT



CONSULTANT

AECOM Asia Company Ltd.
www.aecom.com

SUB-CONSULTANTS

分判工程顧問公司

STATUS

階段

SCALE

比例

A3 1:1000

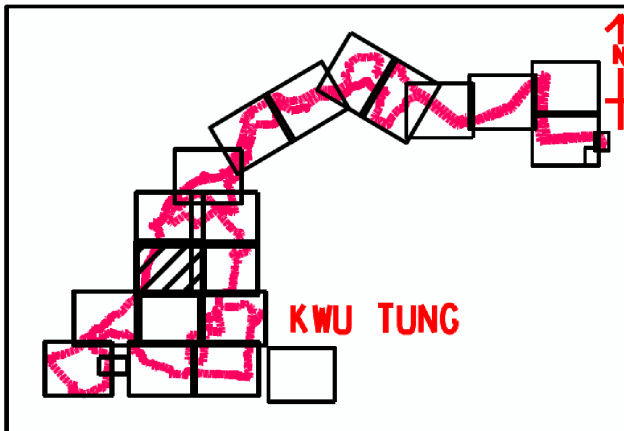
DIMENSION UNIT

尺寸單位

METRES

KEY PLAN

索引圖



PROJECT NO.

項目編號

60335576

CONTRACT NO.

合約編號

ND/2019/01

SHEET TITLE

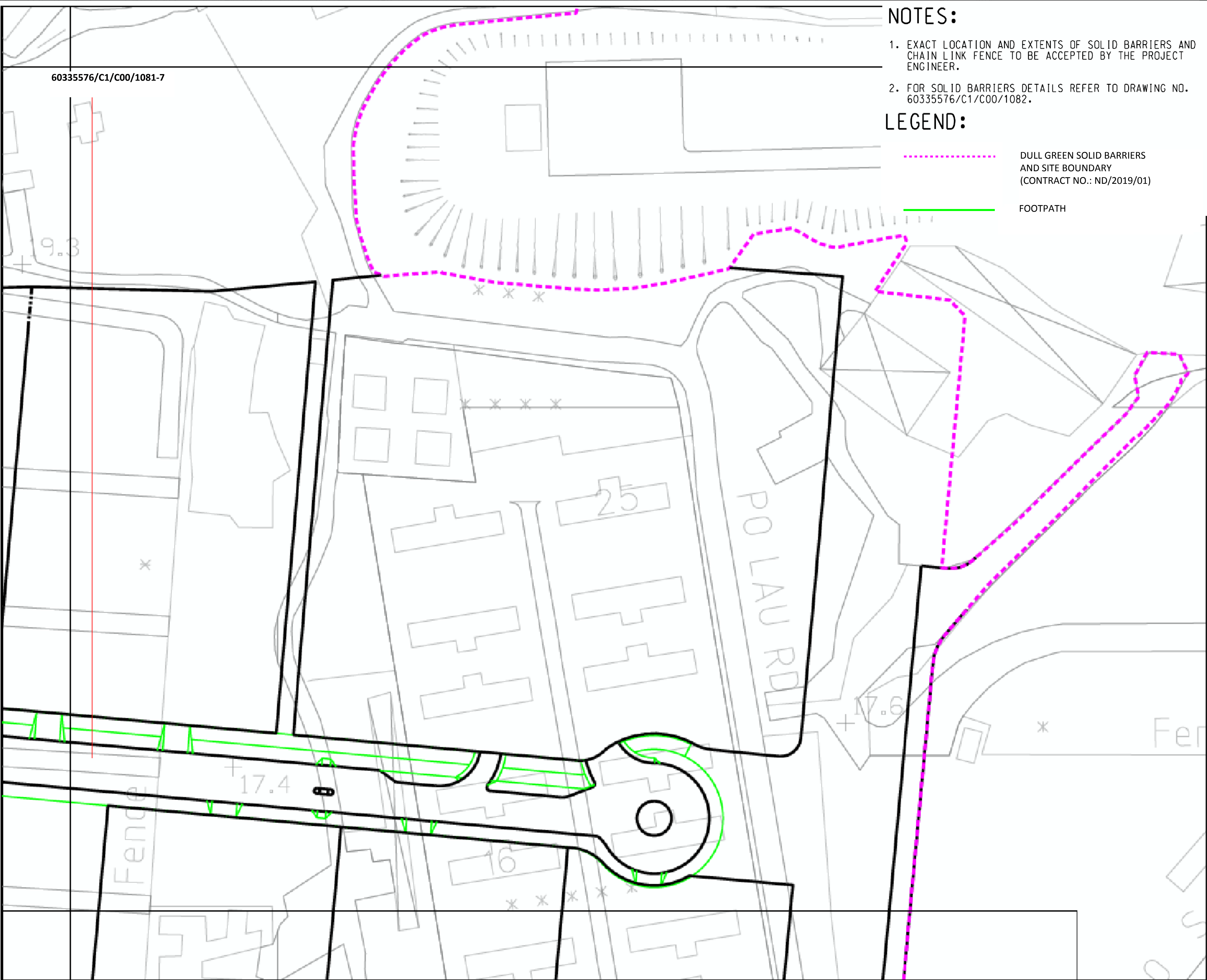
圖紙名稱

**DULL GREEN SOLID
BARRIERS LAYOUT**

SHEET NUMBER

圖紙編號

60335576/C1/C00/1081-9



- NOTES:
1. EXACT LOCATION AND EXTENTS OF SOLID BARRIERS AND CHAIN LINK FENCE TO BE ACCEPTED BY THE PROJECT ENGINEER.
 2. FOR SOLID BARRIERS DETAILS REFER TO DRAWING NO. 60335576/C1/C00/1082.

- LEGEND:
- DULL GREEN SOLID BARRIERS AND SITE BOUNDARY (CONTRACT NO.: ND/2019/01)
 - FOOTPATH

BKREJV

TITLE OF DESIGNATED PROJECT:

KWU TUNG NORTH NEW DEVELOPMENT AREA ROAD D1 TO D5

CONTRACT TITLE:

CONTRACT NO.: ND/2019/01

KWU TUNG NORTH NEW DEVELOPMENT AREA, PHASE 1: SITE FORMATION AND INFRASTRUCTURE WORKS

CLIENT

土木工務發展署
Civil Engineering and Development Department

CONSULTANT

AECOM Asia Company Ltd.
www.aecom.com

SUB-CONSULTANTS

分判工程師有限公司

STATUS

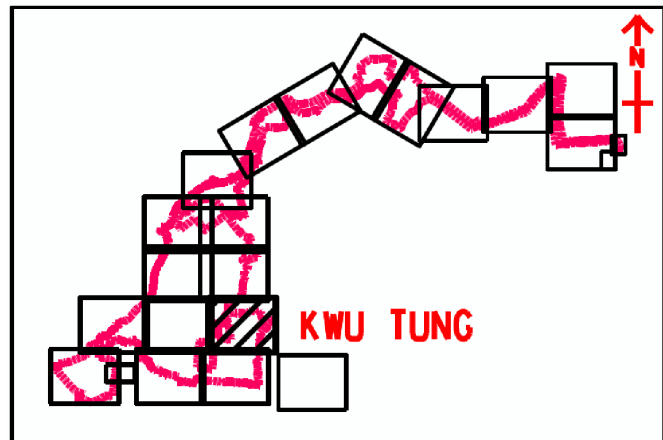
階段

SCALE
比例

DIMENSION UNIT
尺寸單位

A3 1:1000 METRES

KEY PLAN
索引圖



PROJECT NO.
項目編號

CONTRACT NO.
合約編號

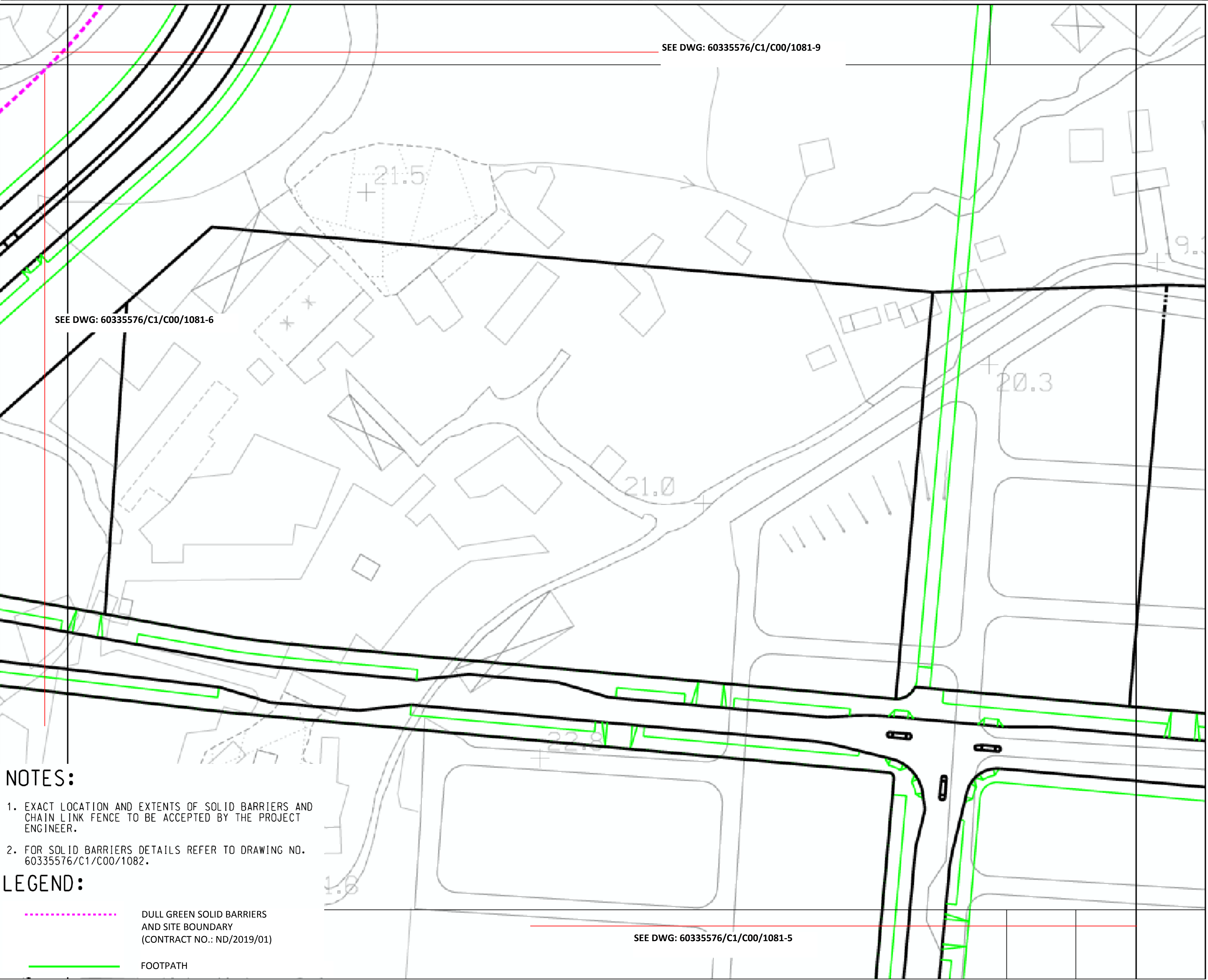
60335576 ND/2019/01

SHEET TITLE
圖紙名稱

DULL GREEN SOLID BARRIERS LAYOUT

SHEET NUMBER
圖紙編號

60335576/C1/C00/1081-8



NOTES:

1. EXACT LOCATION AND EXTENTS OF SOLID BARRIERS AND CHAIN LINK FENCE TO BE ACCEPTED BY THE PROJECT ENGINEER.
2. FOR SOLID BARRIERS DETAILS REFER TO DRAWING NO. 60335576/C1/C00/1082.

LEGEND:

- DULL GREEN SOLID BARRIERS AND SITE BOUNDARY (CONTRACT NO.: ND/2019/01)
- FOOTPATH

BKREJV

TITLE OF DESIGNATED PROJECT:
KWU TUNG NORTH NEW
DEVELOPMENT AREA ROAD D1 TO
D5

CONTRACT TITLE:

CONTRACT NO.: ND/2019/01
**KWU TUNG NORTH NEW
DEVELOPMENT AREA, PHASE 1:
SITE FORMATION AND
INFRASTRUCTURE WORKS**

CLIENT

CEDD 土木工程拓展署
Civil Engineering and
Development Department

CONSULTANT

AECOM Asia Company Ltd.
www.aecom.com

SUB-CONSULTANTS

STATUS

階段

SCALE

比例

A3 1:1000

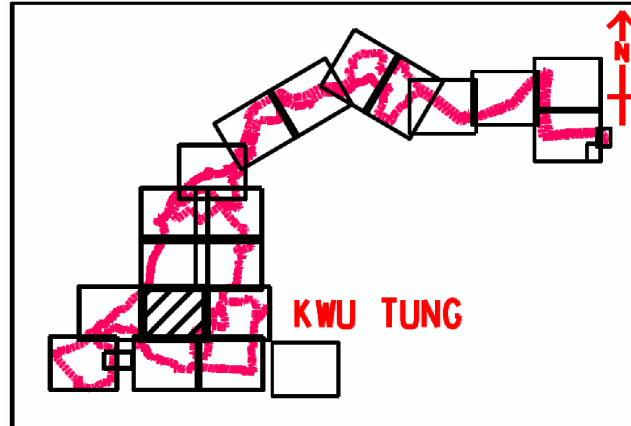
DIMENSION UNIT

尺寸單位

METRES

KEY PLAN

索引圖



PROJECT NO.

項目編號

60335576

CONTRACT NO.

合約編號

ND/2019/01

SHEET TITLE

圖紙名稱

**DULL GREEN SOLID
BARRIERS LAYOUT**

SHEET NUMBER

圖紙編號

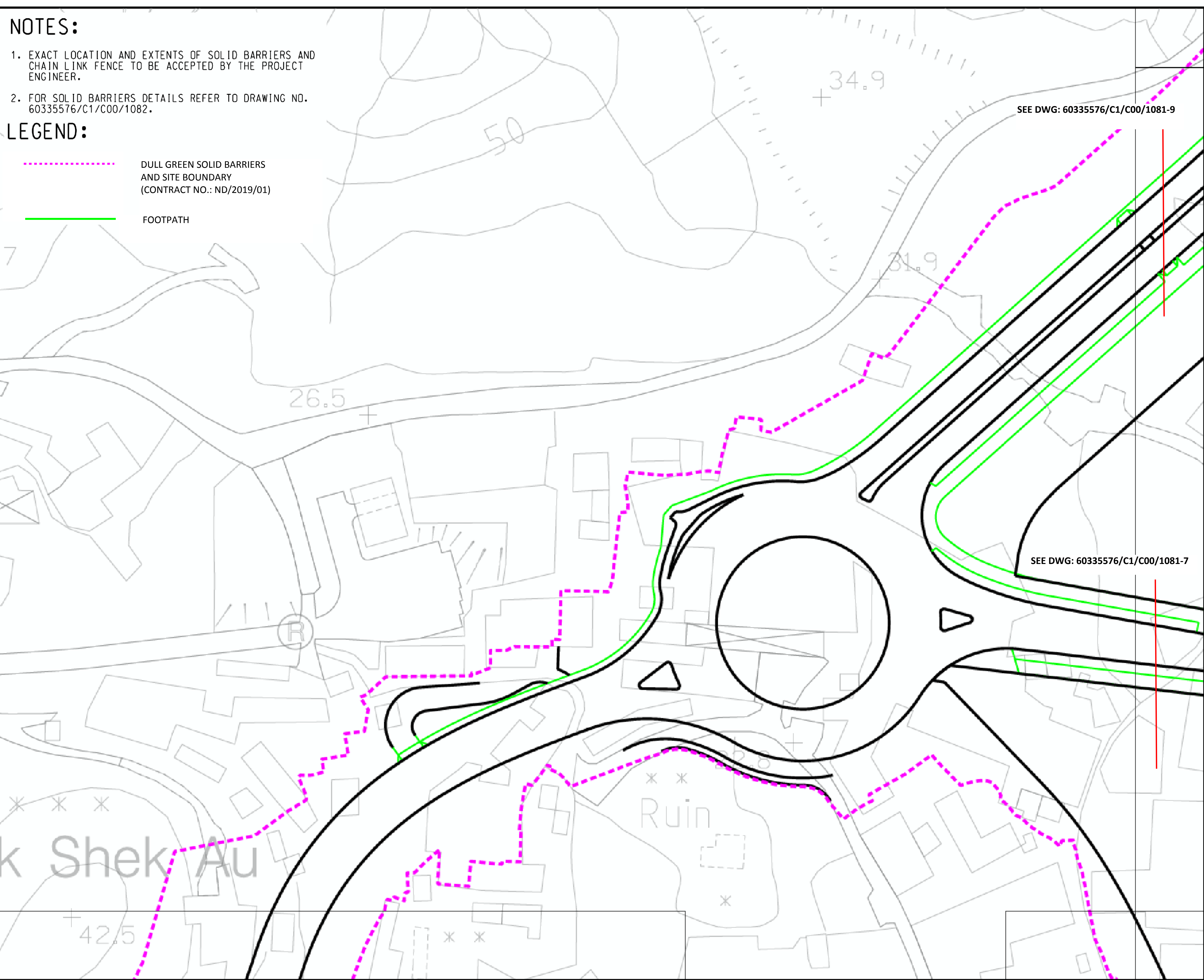
60335576/C1/C00/1081-7

NOTES:

1. EXACT LOCATION AND EXTENTS OF SOLID BARRIERS AND CHAIN LINK FENCE TO BE ACCEPTED BY THE PROJECT ENGINEER.
2. FOR SOLID BARRIERS DETAILS REFER TO DRAWING NO. 60335576/C1/C00/1082.

LEGEND:

- DULL GREEN SOLID BARRIERS AND SITE BOUNDARY (CONTRACT NO.: ND/2019/01)
- FOOTPATH



BKREJV

TITLE OF DESIGNATED PROJECT:
KWU TUNG NORTH NEW
DEVELOPMENT AREA ROAD D1 TO
D5

CONTRACT TITLE:

CONTRACT NO.: ND/2019/01
**KWU TUNG NORTH NEW
DEVELOPMENT AREA, PHASE 1:
SITE FORMATION AND
INFRASTRUCTURE WORKS**

CLIENT
業主



CONSULTANT
工程顧問公司

AECOM Asia Company Ltd.
www.aecom.com

SUB-CONSULTANTS
分判工程顧問公司

STATUS
階段

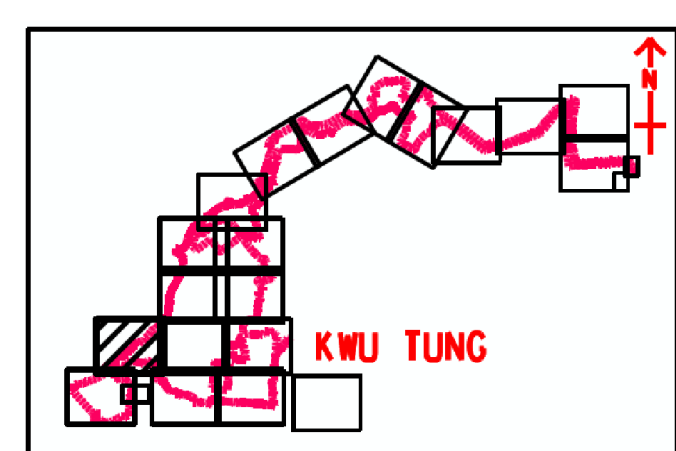
SCALE
比例

A3 1:1000

DIMENSION UNIT
尺寸單位

METRES

KEY PLAN
索引圖



PROJECT NO.
項目編號

60335576

CONTRACT NO.
合約編號

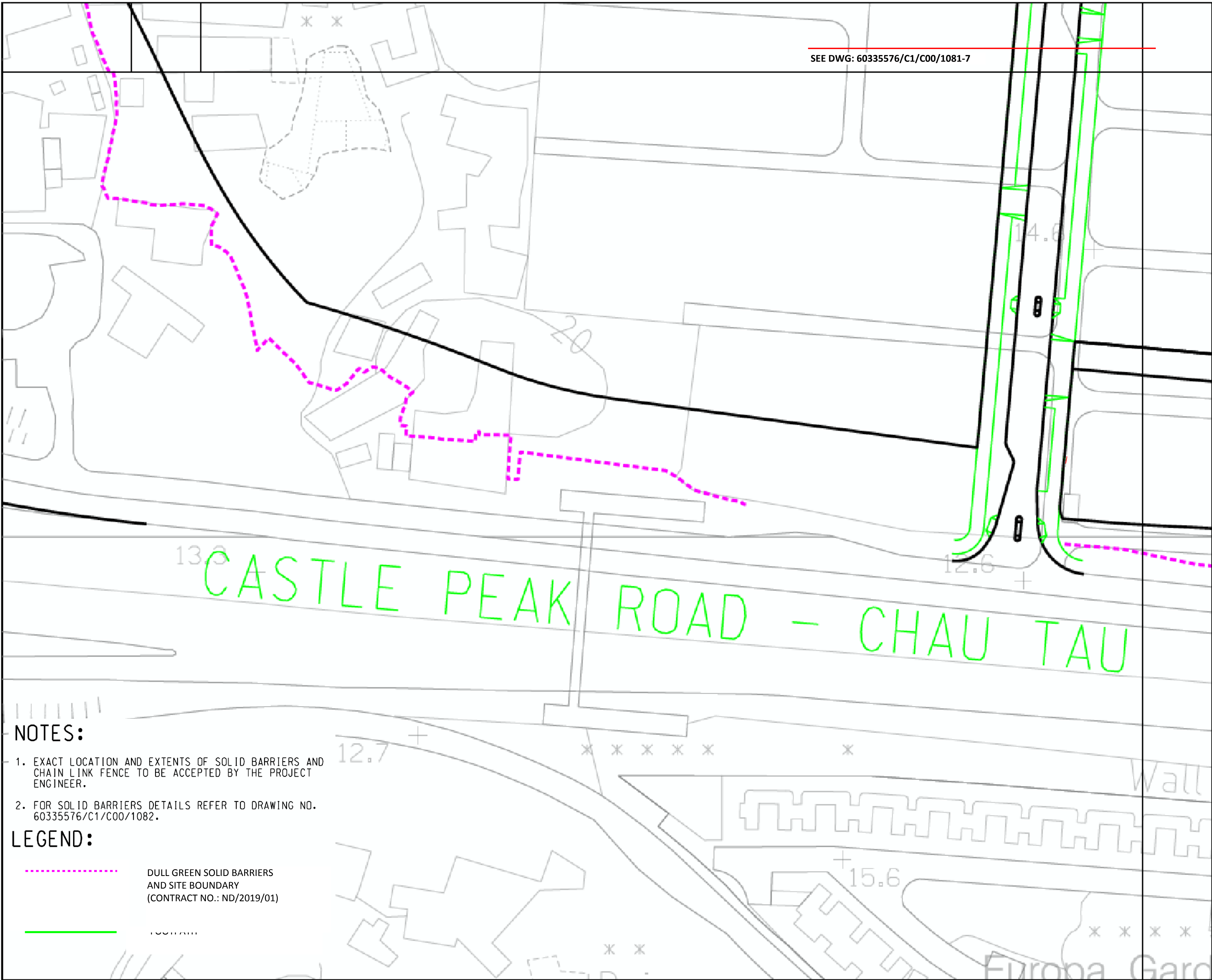
ND/2019/01

SHEET TITLE
圖紙名稱

**DULL GREEN SOLID
BARRIERS LAYOUT**

SHEET NUMBER
圖紙編號

60335576/C1/C00/1081-6



BKREJV

TITLE OF DESIGNATED PROJECT:
KWU TUNG NORTH NEW
DEVELOPMENT AREA ROAD D1 TO
D5

CONTRACT TITLE:

CONTRACT NO.: ND/2019/01
KWU TUNG NORTH NEW
DEVELOPMENT AREA, PHASE 1:
SITE FORMATION AND
INFRASTRUCTURE WORKS

CLIENT



CONSULTANT

AECOM Asia Company Ltd.
www.aecom.com

SUB-CONSULTANTS

分判工程顧問公司

STATUS

階段

SCALE

比例

A3 1:1000

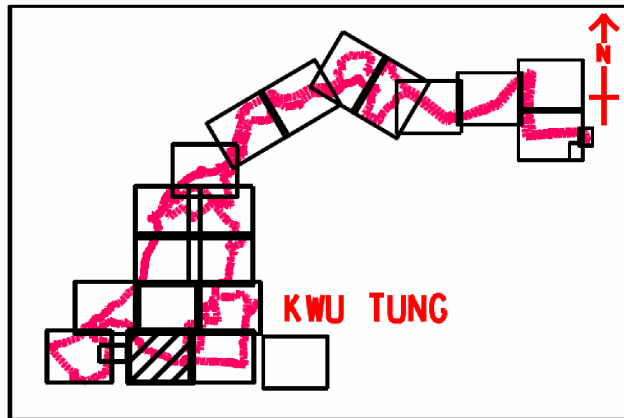
DIMENSION UNIT

尺寸單位

METRES

KEY PLAN

索引圖



PROJECT NO.

項目編號

60335576

CONTRACT NO.

合約編號

ND/2019/01

SHEET TITLE

圖紙名稱

DULL GREEN SOLID
BARRIERS LAYOUT

SHEET NUMBER

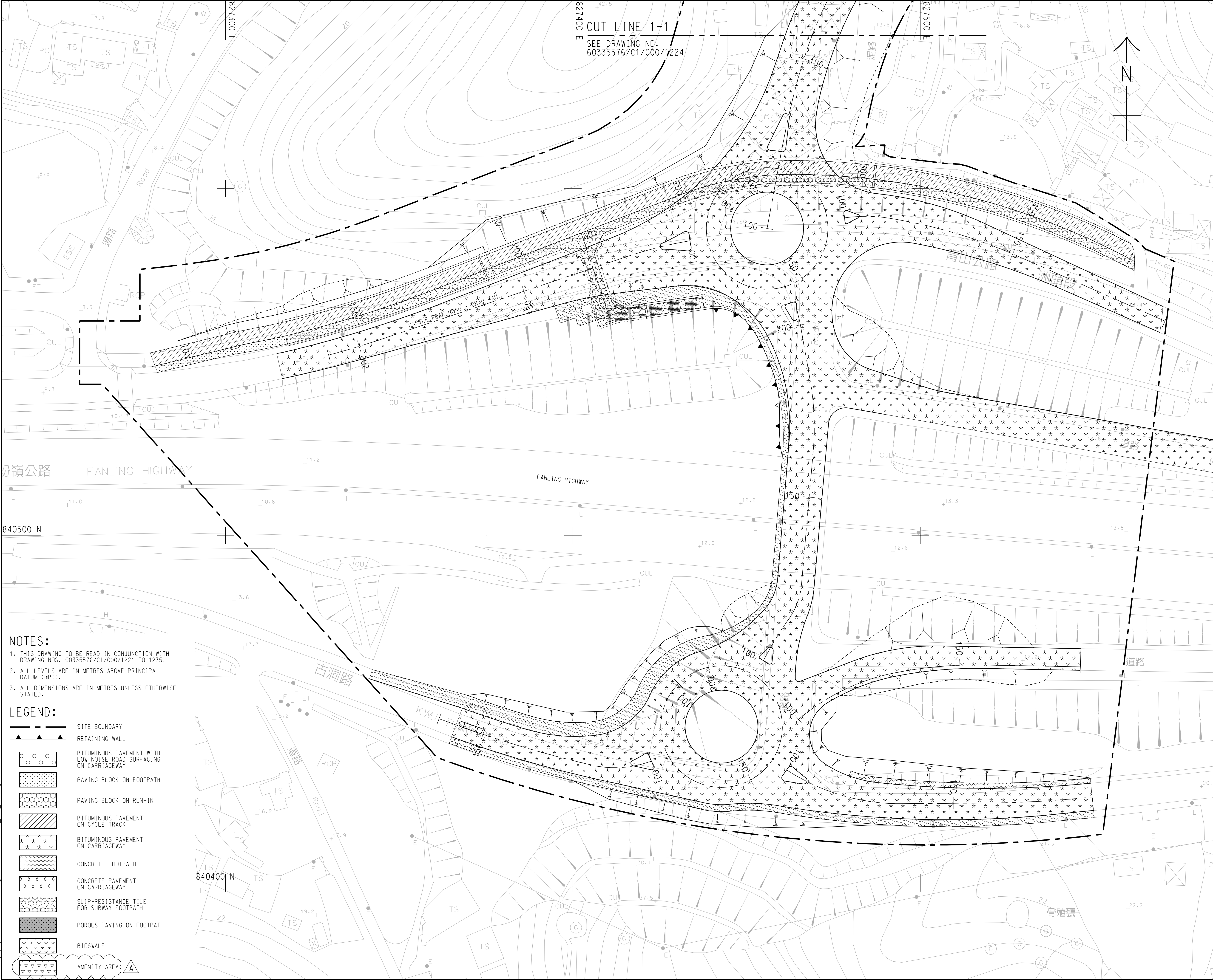
圖紙編號

60335576/C1/C00/1081-5

Pot File by: ZENGJLY2 2019/7/18
PATH P:\Projects\60335576\Drawing\contract\11000\C1_C00_1221.dgn

Project Management Initials: Designer: TCKC Checked: YHH Approved: HWW

ISO A1 594mm x 841mm



NOTES:

1. THIS DRAWING TO BE READ IN CONJUNCTION WITH DRAWING NOS. 60335576/C1/C00/1221 TO 1235.
2. ALL LEVELS ARE IN METRES ABOVE PRINCIPAL DATUM (mPD).
3. ALL DIMENSIONS ARE IN METRES UNLESS OTHERWISE STATED.

LEGEND:	
	SITE BOUNDARY
	RETAINING WALL
	BITUMINOUS PAVEMENT WITH LOW NOISE ROAD SURFACING ON CARRIAGEWAY
	PAVING BLOCK ON FOOTPATH
	PAVING BLOCK ON RUN-IN
	BITUMINOUS PAVEMENT ON CYCLE TRACK
	BITUMINOUS PAVEMENT ON CARRIAGEWAY
	CONCRETE FOOTPATH
	CONCRETE PAVEMENT ON CARRIAGEWAY
	SLIP-RESISTANCE TILE FOR SUBWAY FOOTPATH
	POROUS PAVING ON FOOTPATH
	BIOSWALE
	AMENITY AREA

This drawing has been prepared for the use of AECOM's client. It may not be used, modified, reproduced or relied upon by third parties, except as agreed by AECOM or as required by law. AECOM accepts no responsibility, and denies any liability whatsoever, to any party that uses or relies on this drawing without AECOM's express written consent. All measurements must be obtained from the stated dimensions.

BKREJV

TITLE OF DESIGNATED PROJECT:

KWU TUNG NORTH NEW DEVELOPMENT AREA ROAD D1 TO D5

CONTRACT TITLE:

CONTRACT NO.: ND/2019/01

KWU TUNG NORTH NEW DEVELOPMENT AREA, PHASE 1:

SITE FORMATION AND INFRASTRUCTURE WORKS

CLIENT

土木工務發展署
Civil Engineering and Development Department

CONSULTANT

工務顧問公司
AECOM Asia Company Ltd.
www.aecom.com

SUB-CONSULTANTS

分判工務顧問公司

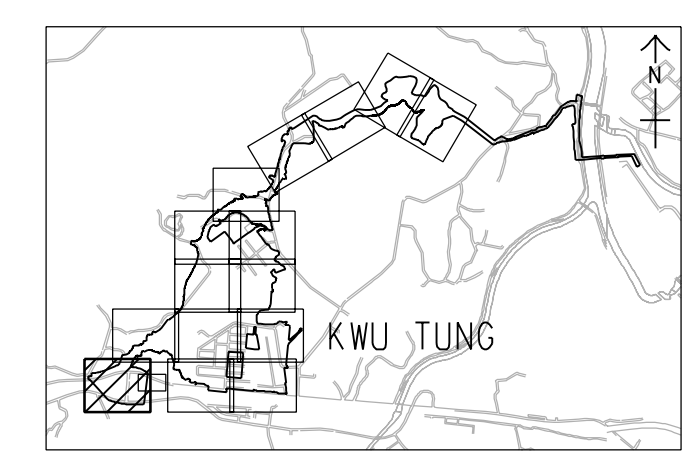
STATUS

編號

SCALE	DIMENSION UNIT
比例	尺寸單位
A3 1:1000	METRES

KEY PLAN A1 1:40000

索引圖



PROJECT NO.	CONTRACT NO.
項目編號	合約編號
60335576	ND/2019/01

SHEET TITLE

圖紙名稱

PAVEMENT LAYOUT PLAN

SHEET NUMBER

圖紙編號

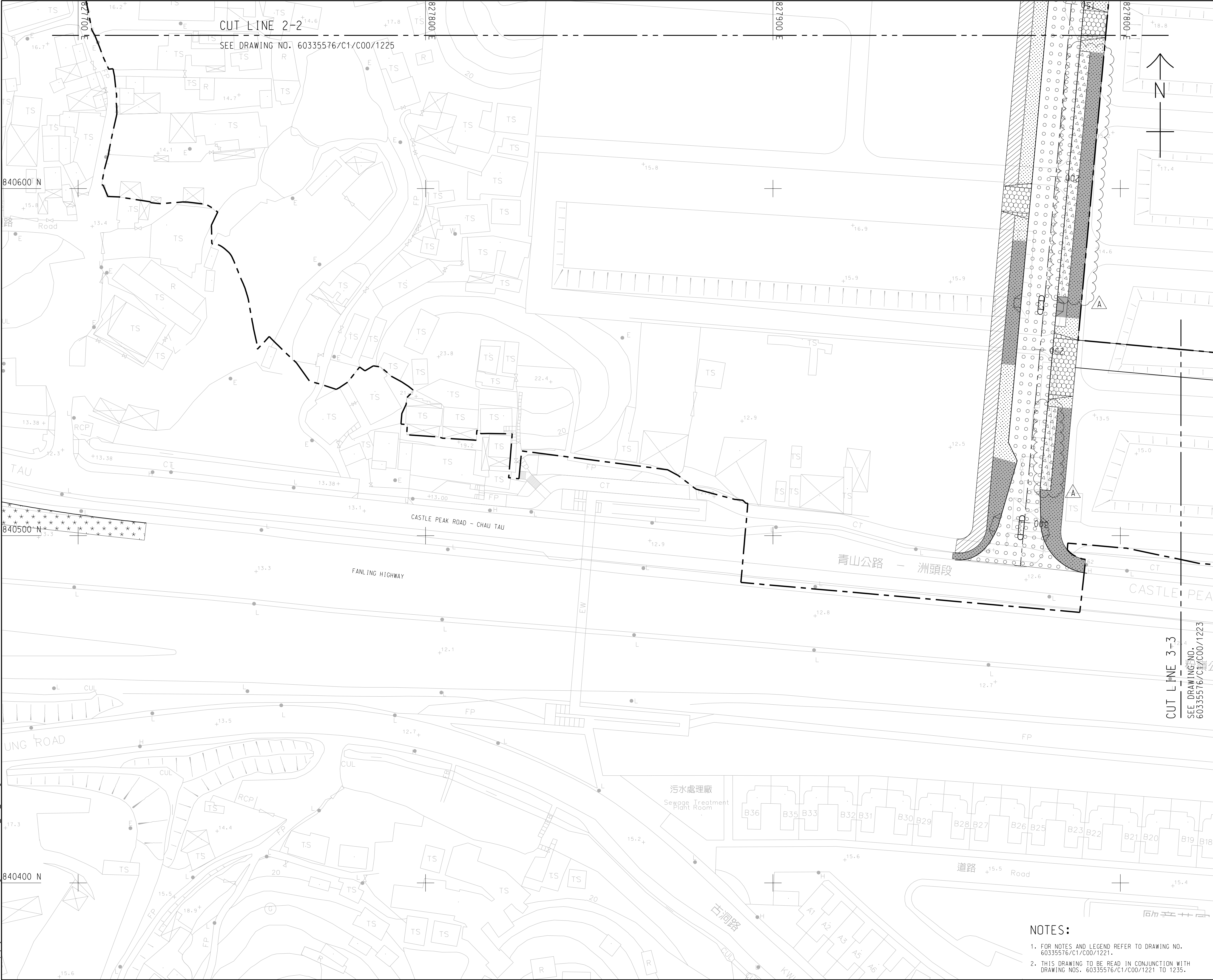
60335576/C1/C00/1221A

SHEET 1 OF 15

Pot File by: ZENGJLY2 2019/7/17
PATH p:\projects\60335576\drawing\contract\11000\C1_C00_1222.dgn

Project Management Initials: Designer: TCKC Checked: YHH Approved: IHWL

ISO A1 594mm x 841mm



This drawing has been prepared for the use of AECOM's client. It may not be used, modified, reproduced or relied upon by third parties, except as agreed by AECOM or as required by law. AECOM accepts no responsibility, and denies any liability whatsoever, to any party that uses or relies on this drawing without AECOM's express written consent. All measurements must be obtained from the stated dimensions.

BKREJV

TITLE OF DESIGNATED PROJECT:
KWU TUNG NORTH NEW
DEVELOPMENT AREA ROAD D1 TO
D5

CONTRACT TITLE:
CONTRACT NO.: ND/2019/01
**KWU TUNG NORTH NEW
DEVELOPMENT AREA, PHASE 1:
SITE FORMATION AND
INFRASTRUCTURE WORKS**

CLIENT
土木工務發展署
Civil Engineering and
Development Department

CONSULTANT
AECOM Asia Company Ltd.
www.aecom.com

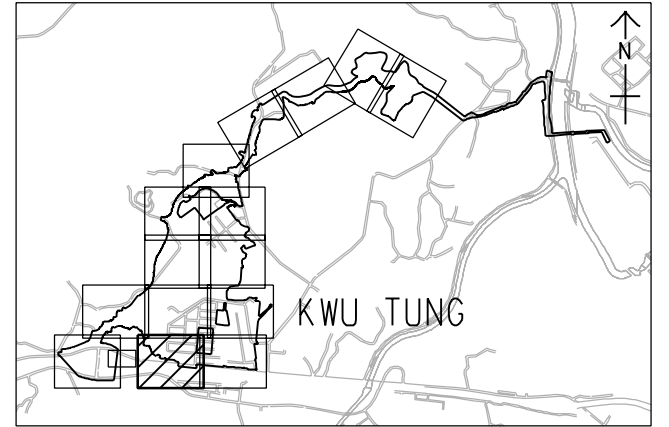
SUB-CONSULTANTS
分判工程顧問公司

STATUS
備校

SCALE
比例
A3 1:1000

DIMENSION UNIT
尺寸單位
METRES

KEY PLAN
索引圖
A1 1 : 40000



PROJECT NO.
項目編號
60335576

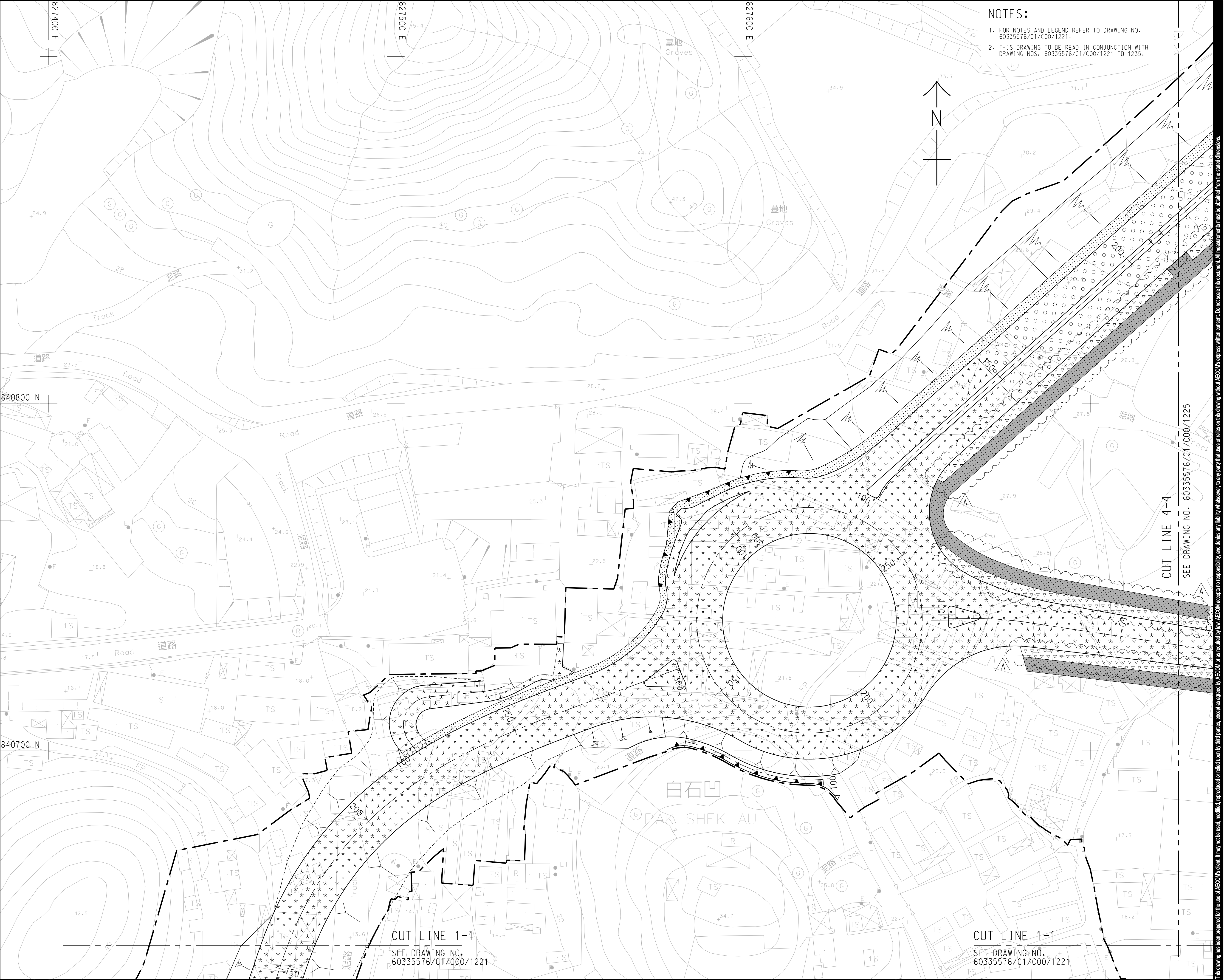
CONTRACT NO.
合約編號
ND/2019/01

SHEET TITLE
圖紙名稱
PAVEMENT LAYOUT PLAN

SHEET NUMBER
圖紙編號
60335576/C1/C00/1222A

SHEET 2 OF 15

- NOTES:**
- FOR NOTES AND LEGEND REFER TO DRAWING NO. 60335576/C1/C00/1221.
 - THIS DRAWING TO BE READ IN CONJUNCTION WITH DRAWING NOS. 60335576/C1/C00/1221 TO 1235.



NOTES:

1. FOR NOTES AND LEGEND REFER TO DRAWING NO. 60335576/C1/C00/1221.

2. THIS DRAWING TO BE READ IN CONJUNCTION WITH DRAWING NOS. 60335576/C1/C00/1221 TO 1235.

BKREJV

TITLE OF DESIGNATED PROJECT:

KWU TUNG NORTH NEW DEVELOPMENT AREA ROAD D1 TO D5

CONTRACT TITLE:

CONTRACT NO.: ND/2019/01

KWU TUNG NORTH NEW DEVELOPMENT AREA, PHASE 1: SITE FORMATION AND INFRASTRUCTURE WORKS

CLIENT

土木工務拓展署
Civil Engineering and Development Department

CONSULTANT

工務顧問公司
AECOM Asia Company Ltd.
www.aecom.com

SUB-CONSULTANTS

分判工務顧問公司

STATUS

擬定

SCALE

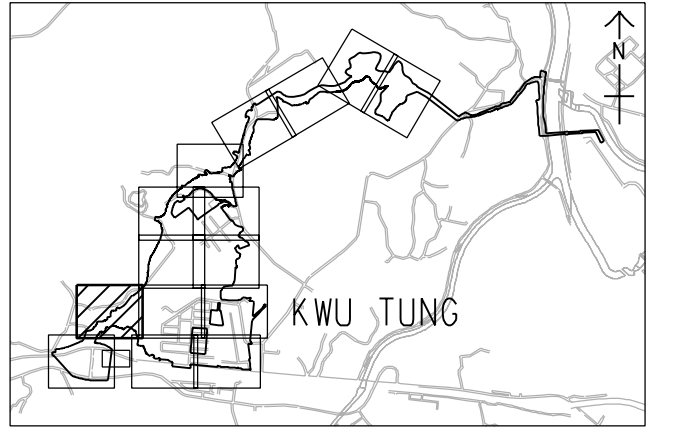
比例
A3 1:1000

DIMENSION UNIT

尺寸單位
METRES

KEY PLAN

索引圖
A1 1:40000



PROJECT NO.

項目編號
60335576

CONTRACT NO.

合約編號
ND/2019/01

SHEET TITLE

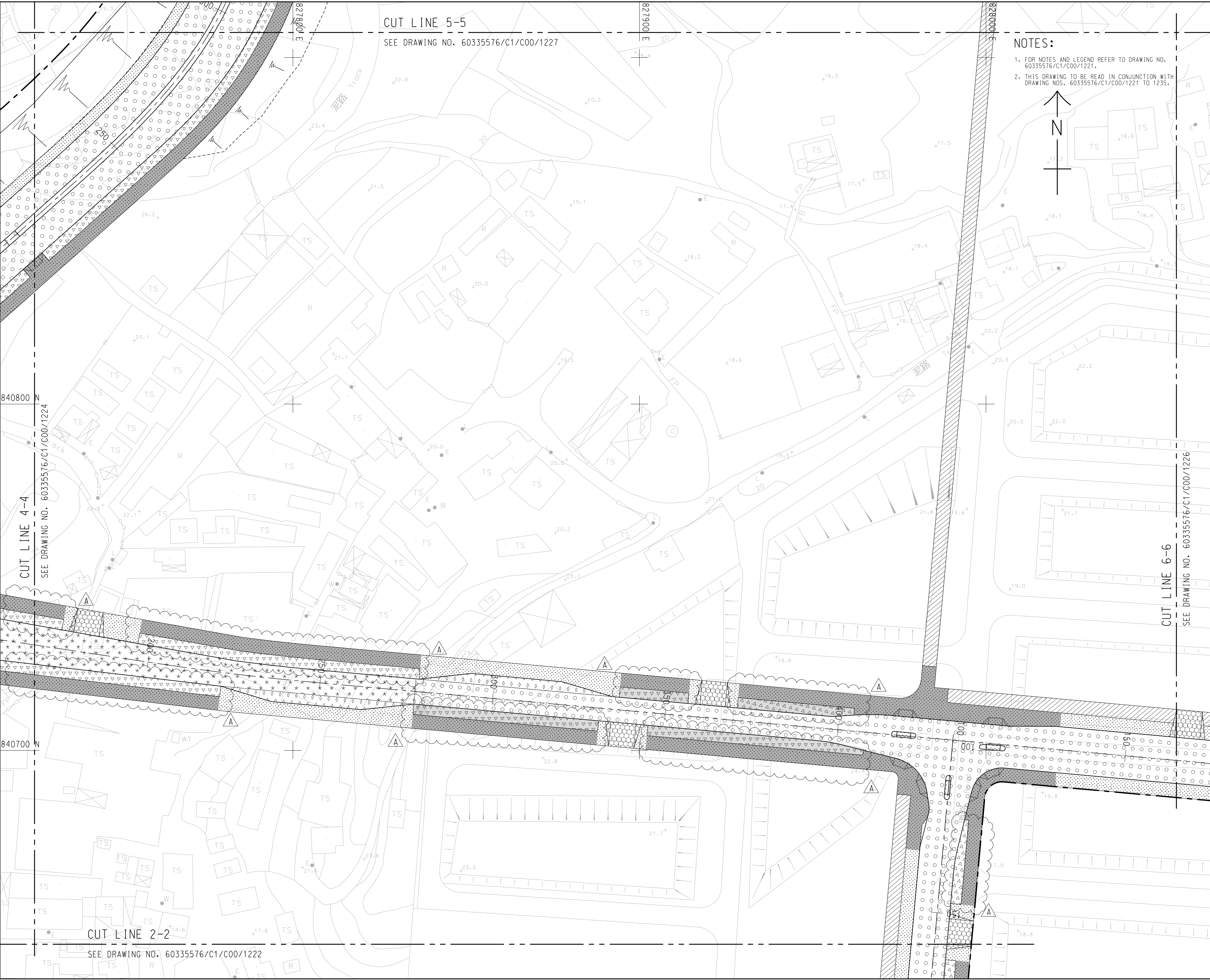
圖紙名稱
PAVEMENT LAYOUT PLAN

SHEET NUMBER

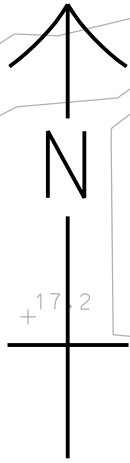
圖紙編號
60335576/C1/C00/1224A

SHEET 4 OF 15

Pld File by: ZENGJY2 2019/7/17
PATH: P:\projects\60335576\drawing\contract\11000\C1_C00_1225.dgn
Project Management Initials: Designer: TCKC Checked: YHH Approved: JHWL ISO A1 594mm x 841mm



NOTES:
1. FOR NOTES AND LEGEND REFER TO DRAWING NO. 60335576/C1/C00/1221.
2. THIS DRAWING TO BE READ IN CONJUNCTION WITH DRAWING NOS. 60335576/C1/C00/1221 TO 1235.



This drawing has been prepared for the use of AECOM's client. It may not be used, modified, reproduced or relied upon by third parties, except as agreed by AECOM or as required by law. AECOM accepts no responsibility, and denies any liability whatsoever, to any party that uses or relies on this drawing without AECOM's express written consent. All measurements must be obtained from the stated dimensions.

BKREJV

TITLE OF DESIGNATED PROJECT:
KWU TUNG NORTH NEW
DEVELOPMENT AREA ROAD D1 TO
D5

CONTRACT TITLE:
CONTRACT NO.: ND/2019/01
**KWU TUNG NORTH NEW
DEVELOPMENT AREA, PHASE 1:
SITE FORMATION AND
INFRASTRUCTURE WORKS**

CLIENT
土木工務發展署
Civil Engineering and
Development Department

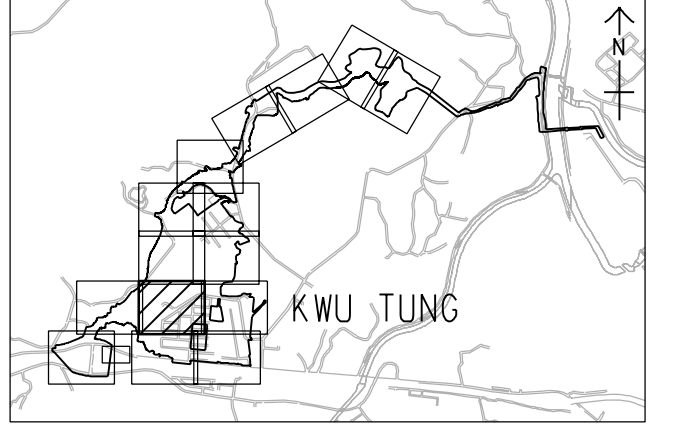
CONSULTANT
AECOM Asia Company Ltd.
www.aecom.com

SUB-CONSULTANTS
分判工程顧問公司

STATUS
圖則

SCALE
A3 1:1000
DIMENSION UNIT
尺寸單位
METRES

KEY PLAN
索引圖
A1 1:40000



PROJECT NO.
項目編號
60335576
CONTRACT NO.
合約編號
ND/2019/01

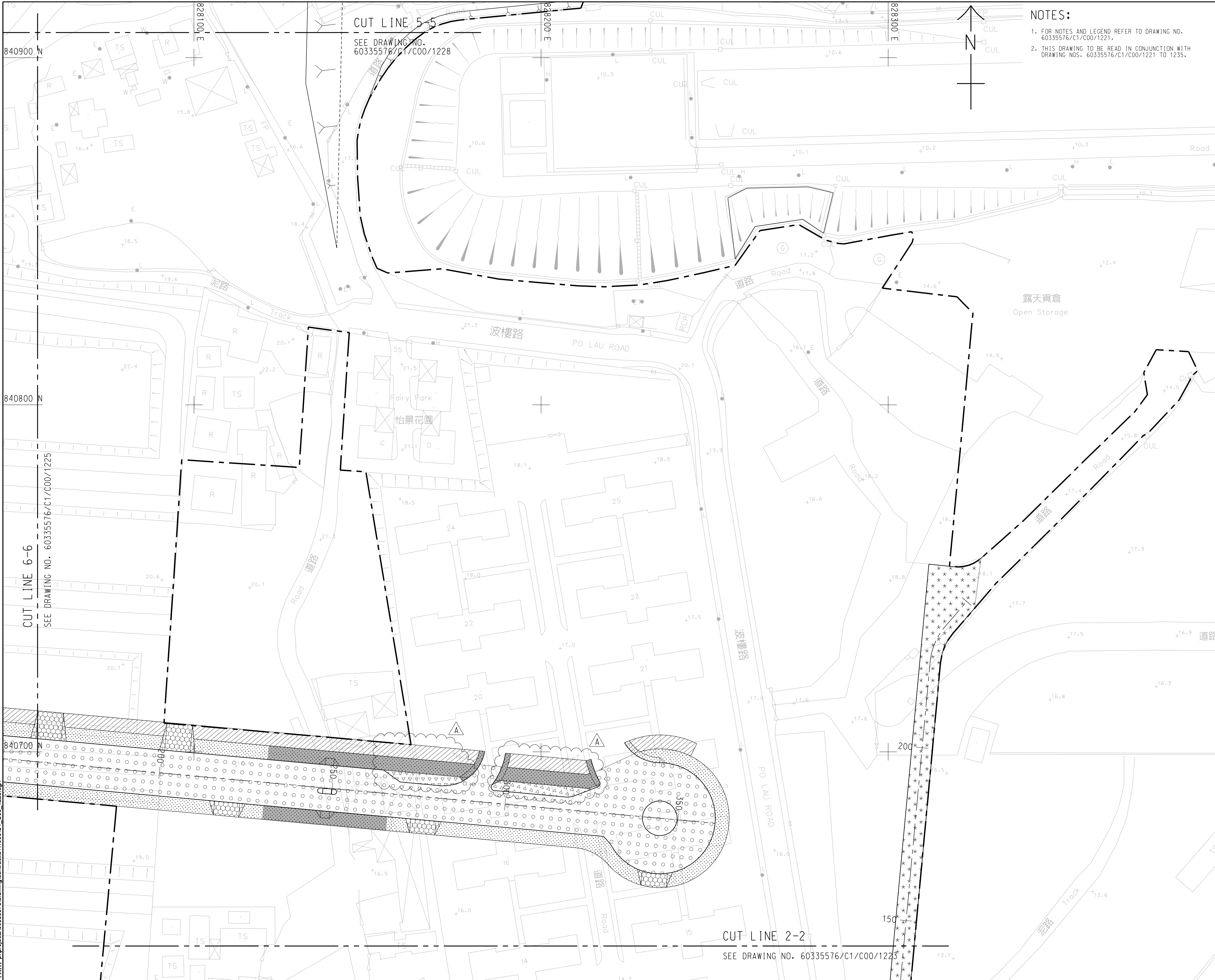
SHEET TITLE
圖紙名稱
PAVEMENT LAYOUT PLAN

SHEET NUMBER
圖紙編號
60335576/C1/C00/1225A
SHEET 5 OF 15

Plot File by: ZENGJLY2 2019/7/17
PATH: P:\Projects\60335576\Drawing\contract\11000\C1_C00_1226.dgn

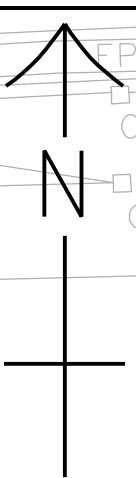
Project Management Initials: Designer: TCKC Checked: YHH Approved: IHWL

ISO A1 594mm x 841mm



NOTES:

1. FOR NOTES AND LEGEND REFER TO DRAWING NO. 60335576/C1/C00/1221.
2. THIS DRAWING TO BE READ IN CONJUNCTION WITH DRAWING NOS. 60335576/C1/C00/1221 TO 1235.



BKREJV

TITLE OF DESIGNATED PROJECT:

KWU TUNG NORTH NEW
DEVELOPMENT AREA ROAD D1 TO
D5

CONTRACT TITLE:

CONTRACT NO.: ND/2019/01
KWU TUNG NORTH NEW
DEVELOPMENT AREA, PHASE 1:
SITE FORMATION AND
INFRASTRUCTURE WORKS

CLIENT

土木工務發展署
Civil Engineering and
Development Department

CONSULTANT

AECOM Asia Company Ltd.
www.aecom.com

SUB-CONSULTANTS

分判工程顧問公司

STATUS

備核

SCALE

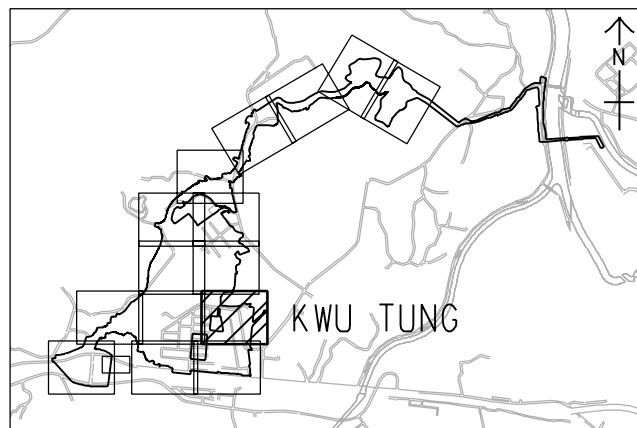
比例
A3 1:1000

DIMENSION UNIT

尺寸單位
METRES

KEY PLAN

索引圖 A1 1:40000



PROJECT NO.

項目編號
60335576

CONTRACT NO.

合約編號
ND/2019/01

SHEET TITLE

圖紙名稱
PAVEMENT LAYOUT PLAN

SHEET NUMBER

圖紙編號
60335576/C1/C00/1226A

SHEET 6 OF 15

2. THIS DRAWING TO BE READ IN CONJUNCTION WITH
DRAWING NOS. 60335576/C1/C00/1221 TO 1235.



SEE DRAWING NO. 60335576/C1/C00/1229

SEE DRAWING NO. 60335576/C1/C00/1225

CUT LINE 6-6

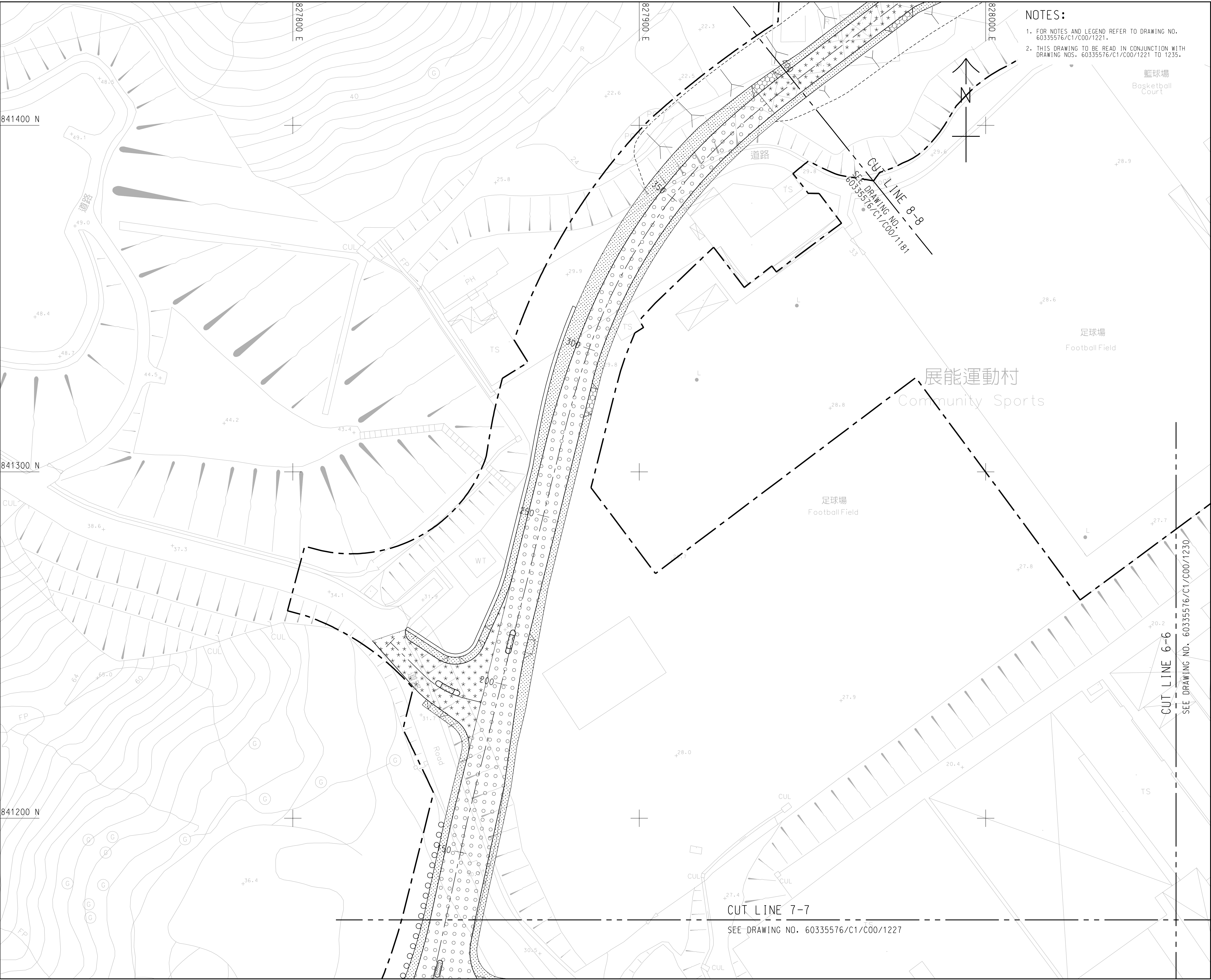
SEE DRAWING NO. 60335576/C17C00/1228

60335576/C1/C00/1227A



1. FOR NOTES AND LEGEND REFER TO DRAWING NO. 60335576/C1/C00/1221.
2. THIS DRAWING TO BE READ IN CONJUNCTION WITH DRAWING NOS. 60335576/C1/C00/1221 TO 1235.

60335576/C1/C00/1228A



NOTES:

1. FOR NOTES AND LEGEND REFER TO DRAWING NO. 60335576/C1/C00/1221.
2. THIS DRAWING TO BE READ IN CONJUNCTION WITH DRAWING NOS. 60335576/C1/C00/1221 TO 1235.

This drawing has been prepared for the use of AECOM's client. It may not be used, modified, reproduced or relied upon by third parties, except as agreed by AECOM or as required by law. AECOM accepts no responsibility, and denies any liability whatsoever, to any party that uses or relies on this drawing without AECOM's express written consent. Do not scale this document. All measurements must be obtained from the stated dimensions.

BKREJV

TITLE OF DESIGNATED PROJECT:

KWU TUNG NORTH NEW DEVELOPMENT AREA ROAD D1 TO D5

CONTRACT TITLE:
CONTRACT NO.: ND/2019/01
KWU TUNG NORTH NEW DEVELOPMENT AREA, PHASE 1:
SITE FORMATION AND INFRASTRUCTURE WORKS

CLIENT
業主
 土木工程拓展署
Civil Engineering and Development Department

CONSULTANT
工程顧問公司
AECOM Asia Company Ltd.
www.aecom.com

SUB-CONSULTANTS
分判工程顧問公司

STATUS
階段

SCALE
比例

A3 1:1000

DIMENSION UNIT
尺寸單位

METRES

KEY PLAN
索引圖

A1 1:40000



PROJECT NO.
項目編號

60335576

CONTRACT NO.
合約編號

ND/2019/01

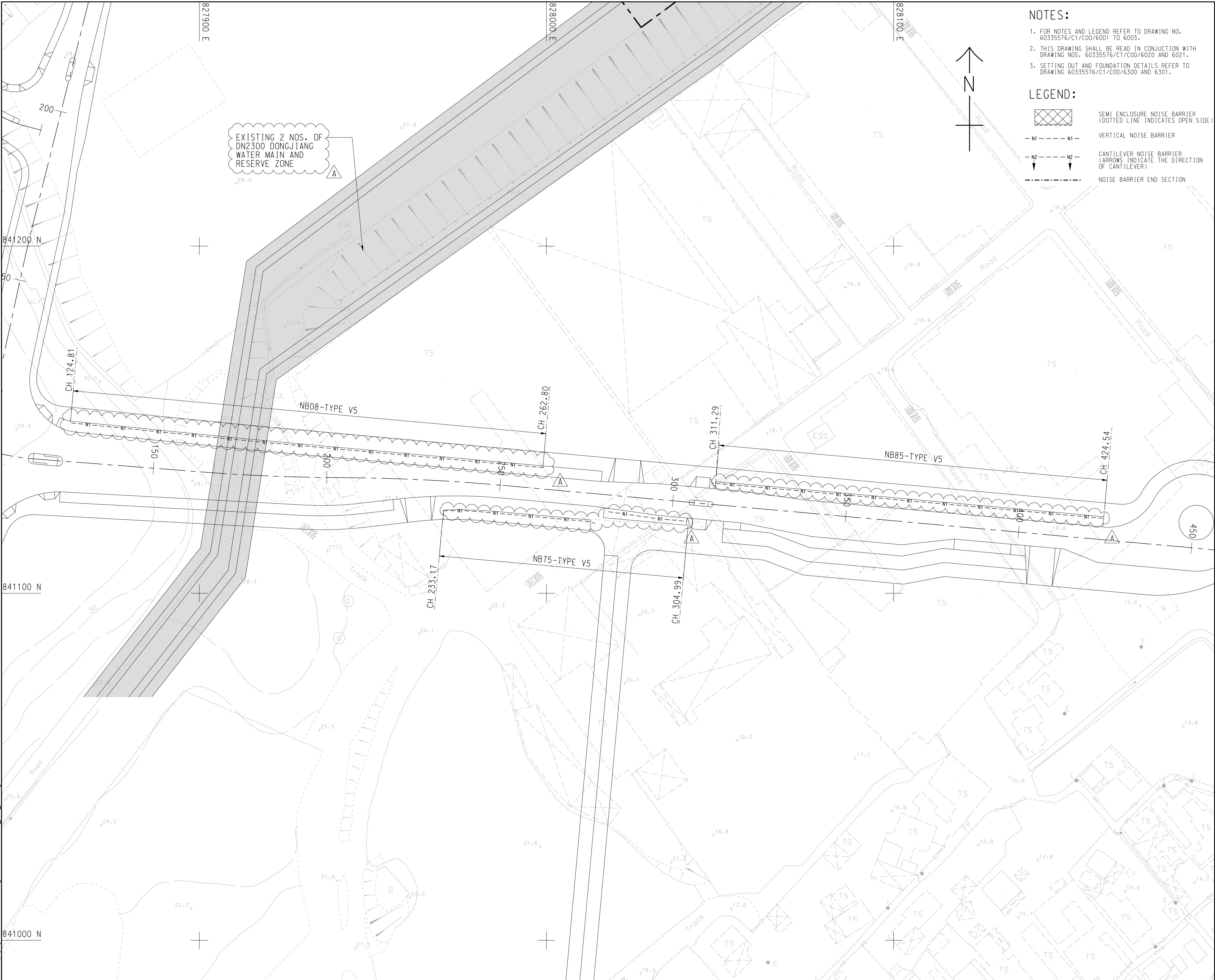
SHEET TITLE
圖紙名稱

PAVEMENT LAYOUT PLAN

SHEET NUMBER
圖紙編號

60335576/C1/C00/1229

SHEET 9 OF 15



NOTES:

1. FOR NOTES AND LEGEND REFER TO DRAWING NO. 60335576/C1/C00/6001 TO 6003.
2. THIS DRAWING SHALL BE READ IN CONJUNCTION WITH DRAWING NOS. 60335576/C1/C00/6020 AND 6021.
3. SETTING OUT AND FOUNDATION DETAILS REFER TO DRAWING 60335576/C1/C00/6300 AND 6301.

LEGEND:

- SEMI ENCLOSURE NOISE BARRIER (DOTTED LINE INDICATES OPEN SIDE)
- VERTICAL NOISE BARRIER
- CANTILEVER NOISE BARRIER (ARROWS INDICATE THE DIRECTION OF CANTILEVER)
- NOISE BARRIER END SECTION

BKREJV

TITLE OF DESIGNATED PROJECT:
KWU TUNG NORTH NEW
DEVELOPMENT AREA ROAD D1 TO
D5

CONTRACT TITLE:
CONTRACT NO.: ND/2019/01
KWU TUNG NORTH NEW
DEVELOPMENT AREA, PHASE 1:
SITE FORMATION AND
INFRASTRUCTURE WORKS

CLIENT
土木工務發展署
Civil Engineering and
Development Department

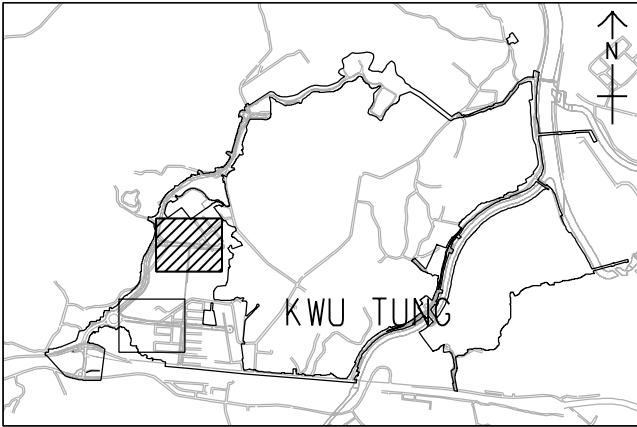
CONSULTANT
AECOM Asia Company Ltd.
www.aecom.com

SUB-CONSULTANTS
分判工程顧問公司

STATUS
備核

SCALE
A3 1:1000
DIMENSION UNIT
METRES

KEY PLAN
A1 1 : 100000



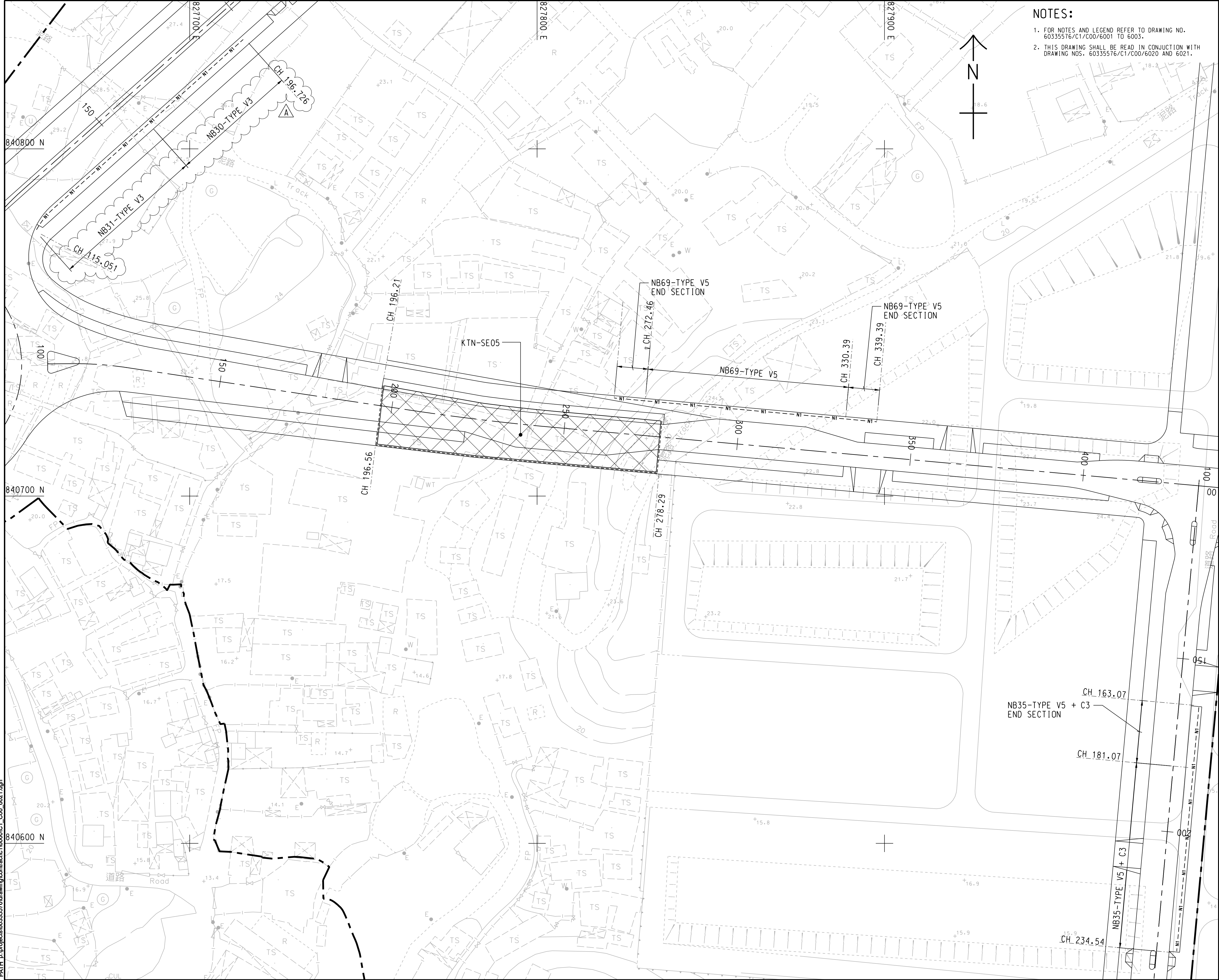
PROJECT NO.
60335576
CONTRACT NO.
ND/2019/01

SHEET TITLE
NOISE BARRIER AND
SEMI ENCLOSURE
LAYOUT PLAN

SHEET NUMBER
60335576/C1/C00/6020A
SHEET 1 OF 2

Pld File by: CAOPRA 08/07/2019 08:07:2019
PATH P:\Projects\60335576\Drawing\Contract\18000C1_C00_6021.dgn

Project Management Initials: Designer: DTP/L Checked: CL Approved: IHWL ISO A1 594mm x 841mm



NOTES:

1. FOR NOTES AND LEGEND REFER TO DRAWING NO. 60335576/C1/C00/6001 TO 6003.
2. THIS DRAWING SHALL BE READ IN CONJUNCTION WITH DRAWING NOS. 60335576/C1/C00/6020 AND 6021.

BKREJV

TITLE OF DESIGNATED PROJECT:
KWU TUNG NORTH NEW
DEVELOPMENT AREA ROAD D1 TO
D5

CONTRACT TITLE:
CONTRACT NO.: ND/2019/01
**KWU TUNG NORTH NEW
DEVELOPMENT AREA, PHASE 1:
SITE FORMATION AND
INFRASTRUCTURE WORKS**

CLIENT
業主
CEDD 土木工程拓展署
Civil Engineering and
Development Department

CONSULTANT
工程顧問公司
AECOM Asia Company Ltd.
www.aecom.com

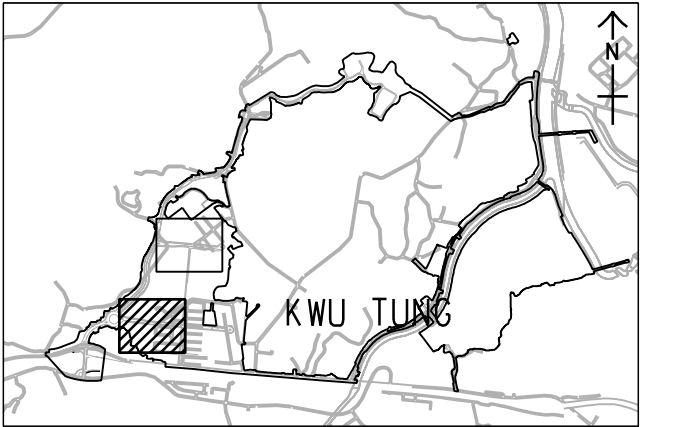
SUB-CONSULTANTS
分判工程顧問公司

STATUS
階段

SCALE 比例
A3 1:1000

DIMENSION UNIT 尺寸單位
METRES

KEY PLAN 索引圖
A1 1 : 100000



PROJECT NO. 項目編號
60335576

CONTRACT NO. 合約編號
ND/2019/01

SHEET TITLE
圖紙名稱
**NOISE BARRIER AND
SEMI ENCLOSURE
LAYOUT PLAN**

SHEET NUMBER
圖紙編號
60335576/C1/C00/6021A